All Dimensions & Levels to be checked and verified by the contractor prior to works commencing. Do not scale this drawing

Any errors to be reported to the Architect immediately

The copyright of this drawing and design is vested in the Architect and must not be copied or reproduced without written consent

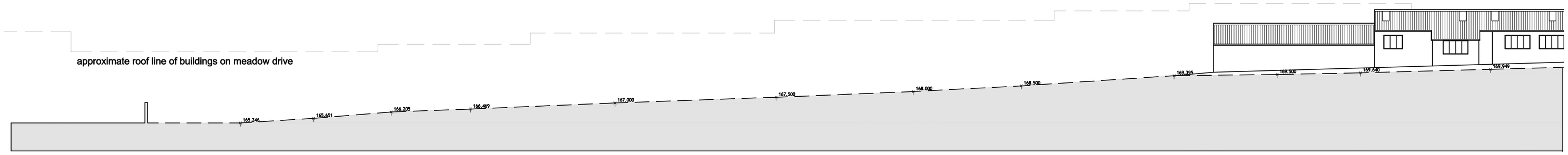

existing site section aa



existing site section bb



existing site section cc



existing site section dd

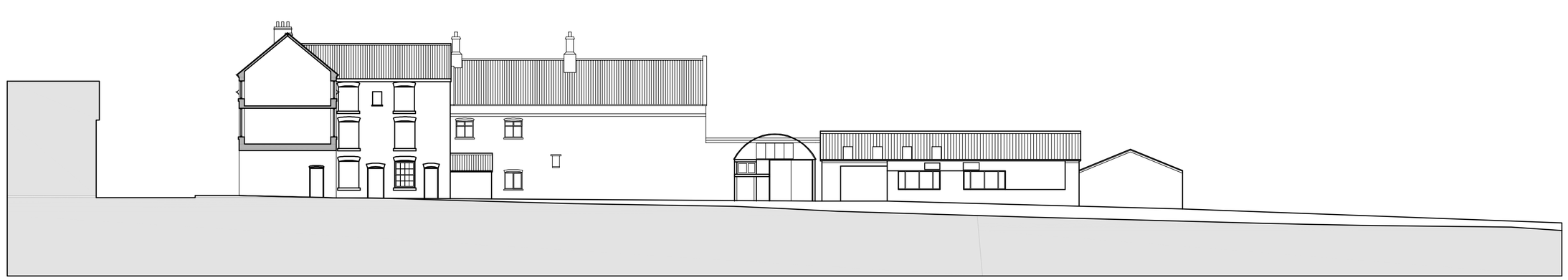

existing site section ee

revision	date	description
-	-	-

drawing
0550:04

client
JP PROPERTIES

project
REDEVELOPMENT OF HURST'S YARD AND ADJOINING LAND

location
BANK STREET, CHEADLE

title
EXISTING SITE SECTIONS

issue
PLANNING

scale
1:200 @ A1

TarpeyWoodfineArchitects

10 king street newcastle under lyme staffordshire ST5 1EL
Tel: 01782 632680 Fax: 01782 71277: