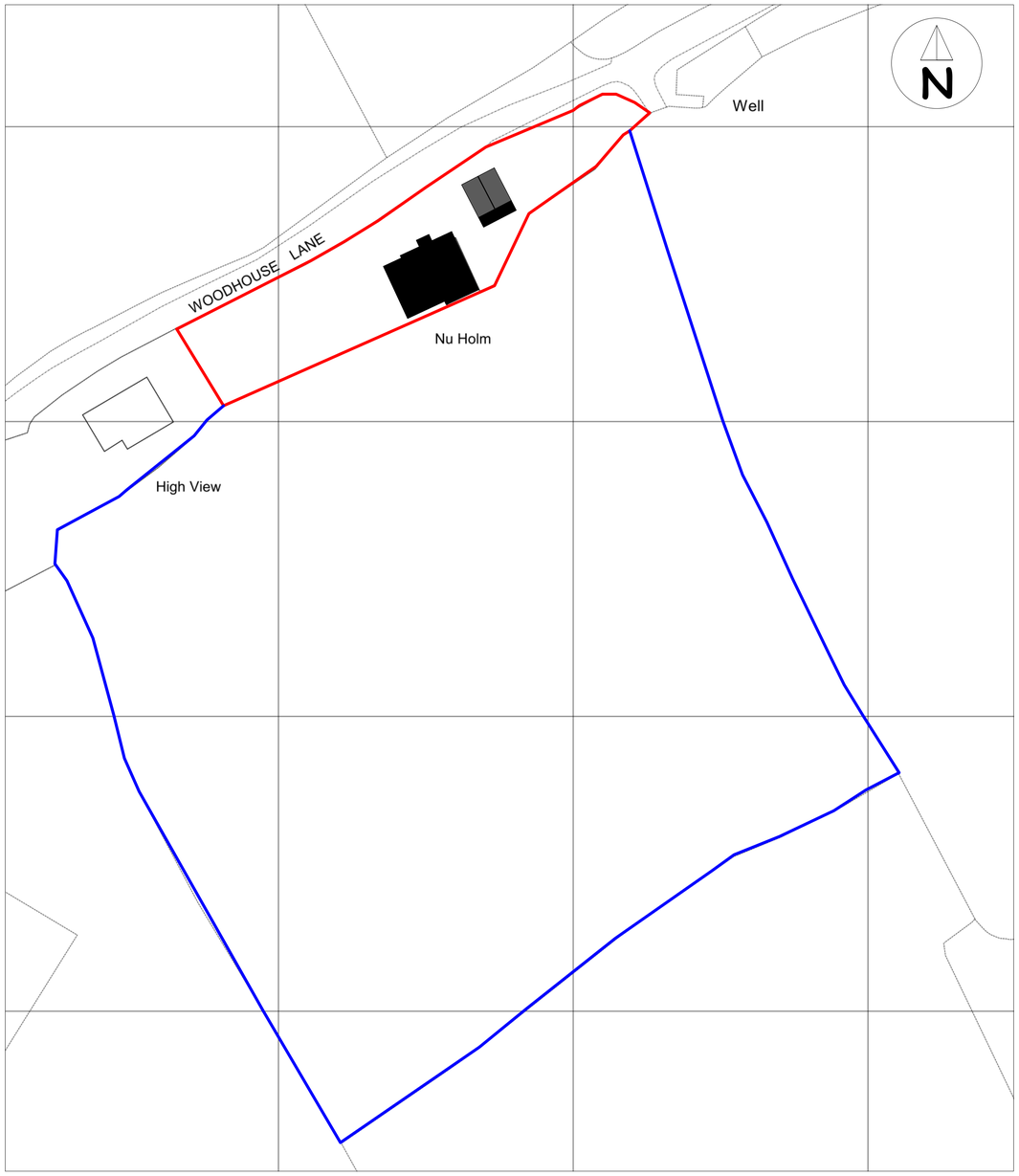

Site Plan 1:500

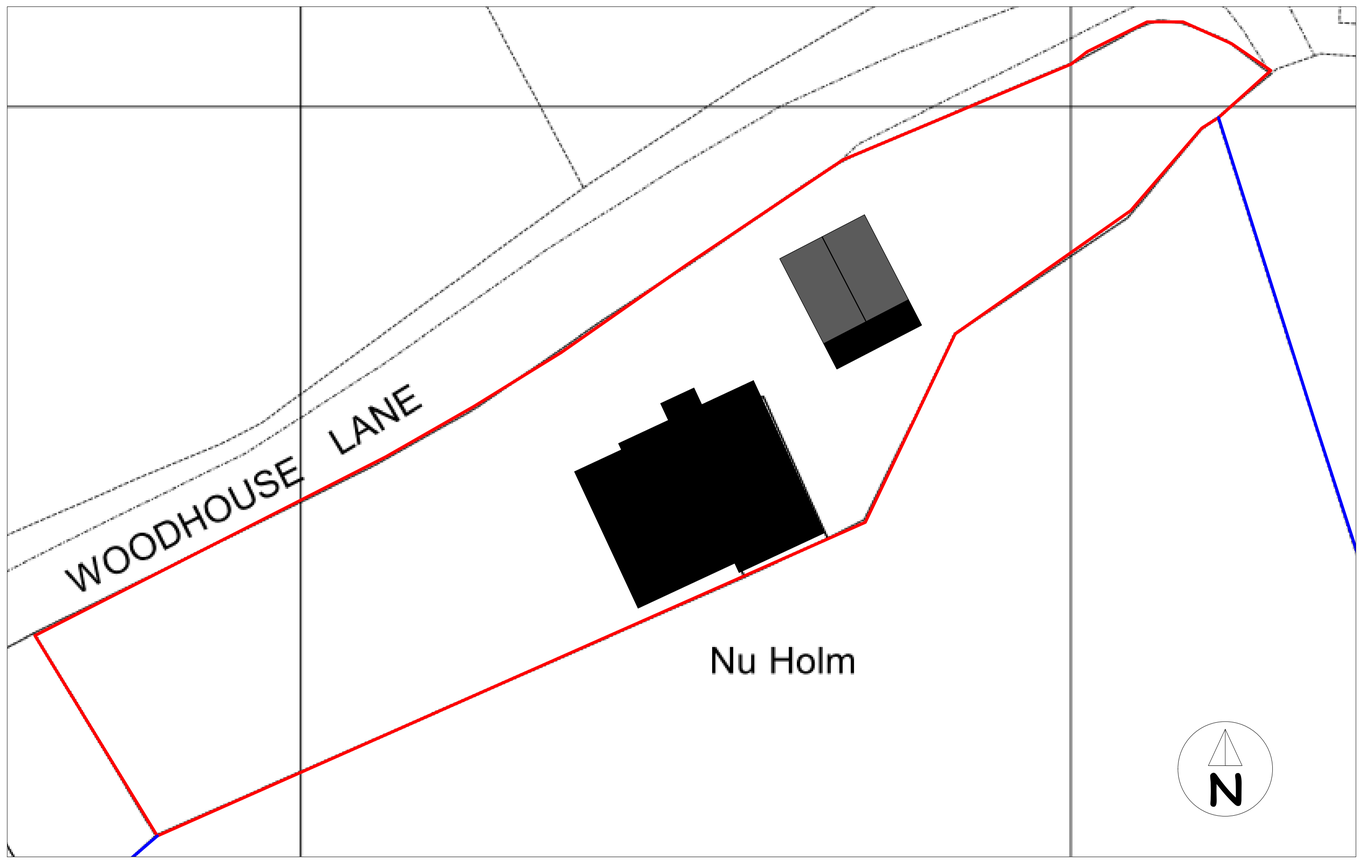

Block Plan 1:200

Due to there being no two roads adjacent to the site property the Grid Reference is SJ 90175 53478

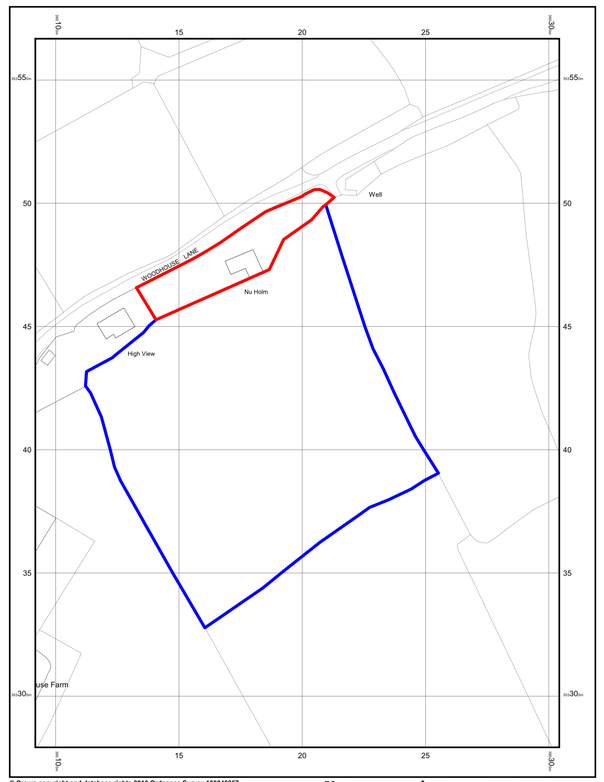

© Crown copyright and database rights 2016 Ordnance Survey 100048957.
The representation of road, track or path is no evidence of a boundary or right of way. The representation of features as lines is no evidence of a property boundary.

50m
Scale 1:1250
North

Supplied by: www.ukmapcentre.com
Serial No:106073
Centre Coordinates:390198,353423
Production Date: 22/12/2016 14:07:26

Location Plan 1:1250

This drawing has been prepared for the purpose of obtaining Planning & Building Regulation Approval only.

The copyright of this drawing is vested in Philip Kelsall Associates and must not be reproduced in any form without written consent

Address
NUHOLM
Woodhouse Lane
Brown Edge
ST6 8RG

Client
Phil & Suzanne Weatherby

Project Date: Ext'n & Remodelling	Drawing No. NH/WL/01
Scale: October 2016	
As denoted @ A1 Paper	Drawing Title: Site Plans

CBuildE
chartered building engineer

Philip Kelsall Associates
Architectural & Building Consultants

Manorial House
5 Woodcock Lane Mow Cop ST7 3NG
Tel : 01782 698516
Mob : 07889 364105

e : phil@philipkelsall.co.uk
w : www.philipkelsall.com