

Ordnance Survey, (c) Crown Copyright 2016. All rights reserved. Licence number 100022432

proposed block / site plan
scale 1:500

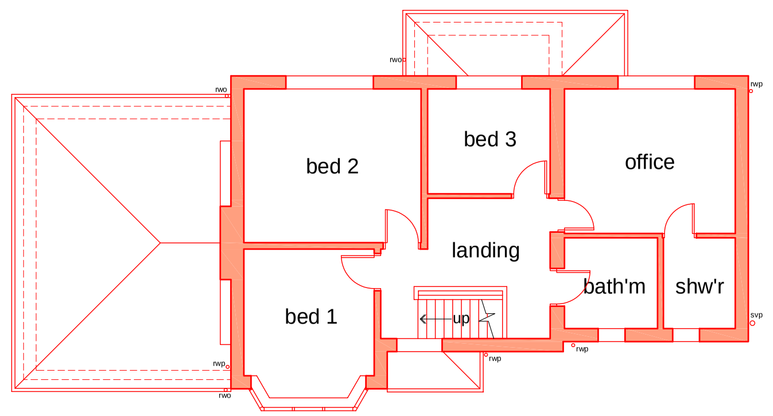

first floor plan
scale 1:100

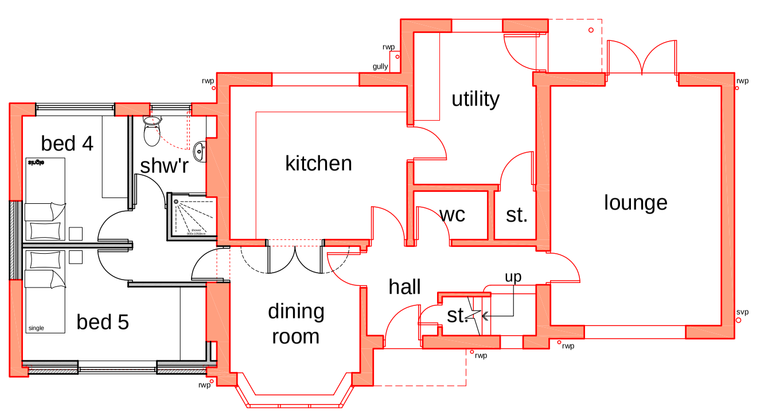

ground floor plan
scale 1:100



north-east elevation
scale 1:100

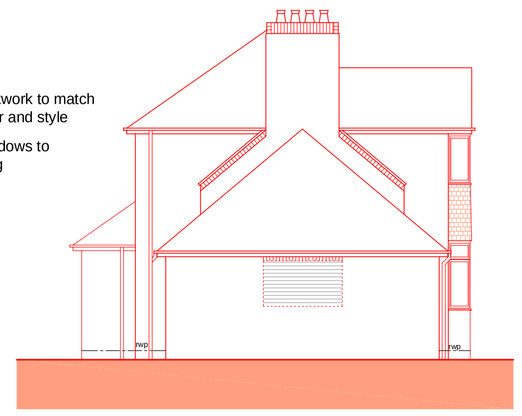

north-west elevation
scale 1:100



south-west elevation
scale 1:100

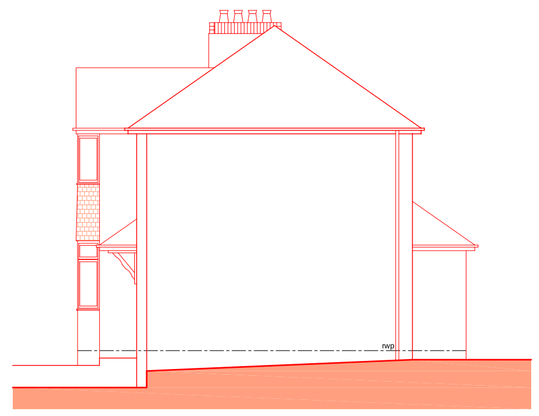

south-east elevation
scale 1:100

All Dimensions & Levels to be checked and verified by the contractor prior to works commencing. Do not scale this drawing

Any errors to be reported to the Architect immediately

The copyright of this drawing and design is vested in the Architect and must not be copied or reproduced without written consent.

Key

svp	soil vent pipe
rwp	rain water pipe
rwo	rain water outlet
	existing removed
	existing hidden
	existing wall construction
	new block wall construction
	new cavity wall construction

N

revision	description	date
A	- door added between dining room and kitchen - parking layout amended	01.12.16

drawing 0972-02
revision A

client
UNITY CARE

project
ALTERATION WORKS

location
7, NEW ROAD, WERRINGTON, STAFFORDSHIRE, ST2 9DY

title
PROPOSED CONDITIONS

issue
PLANNING

scale
VARIES @ A1

drawn by DMW
checked by IT
date 30.11.16

TarpeyWoodfineArchitects

10 king street newcastle under lyme staffordshire ST5 1EL
Tel: 01782 632 680 Email: info@tarpey-woodfine.com