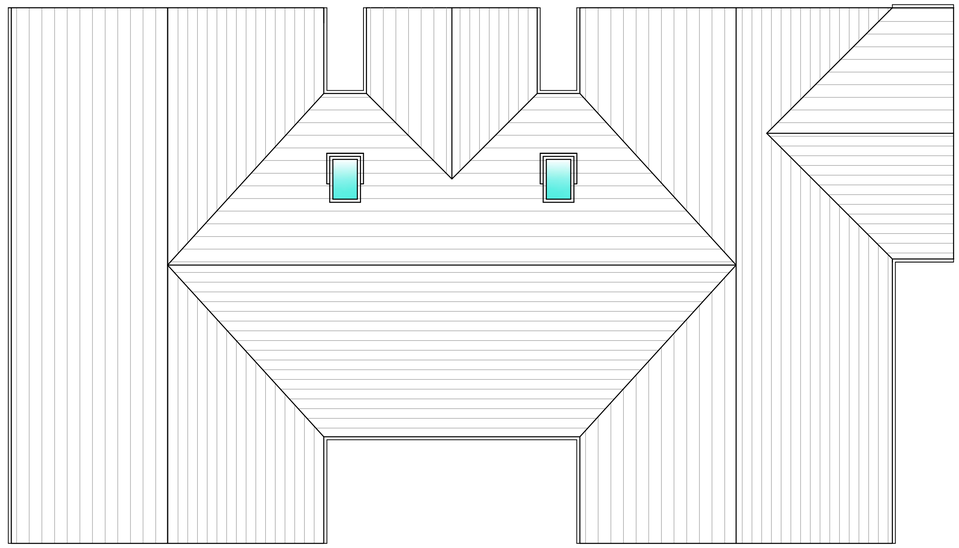

Proposed Roof Plan

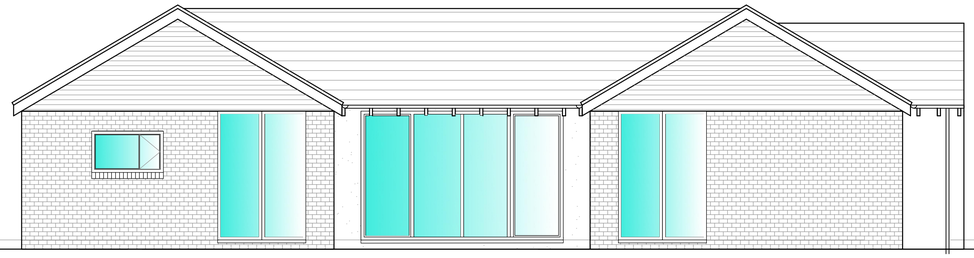

Proposed Rear Elevation

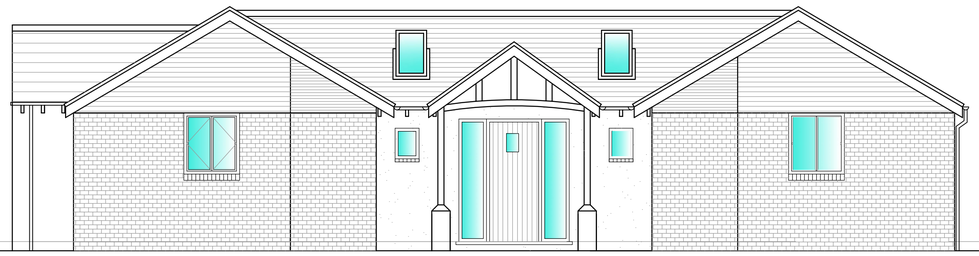

Proposed Front Elevation

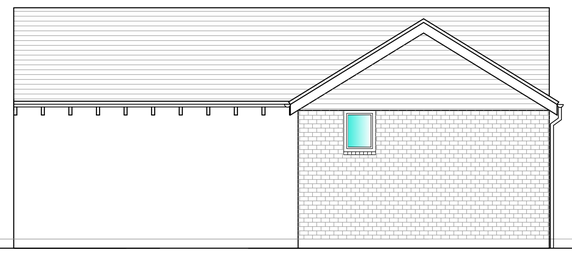

Proposed Side Elevation

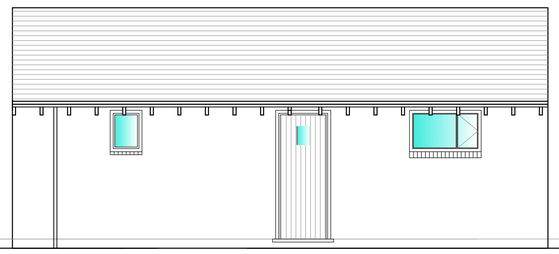

Proposed Side Elevation

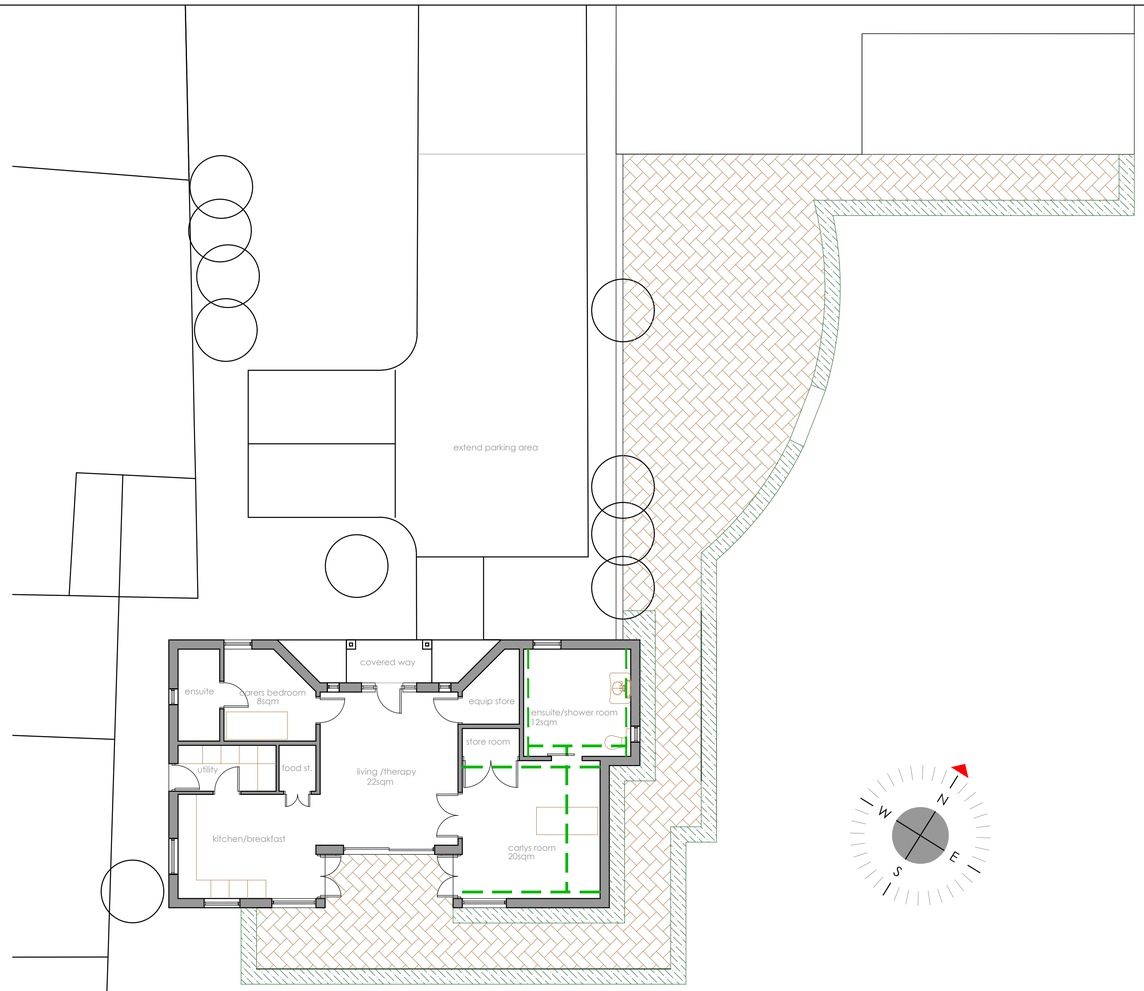

Proposed Plan 1:100

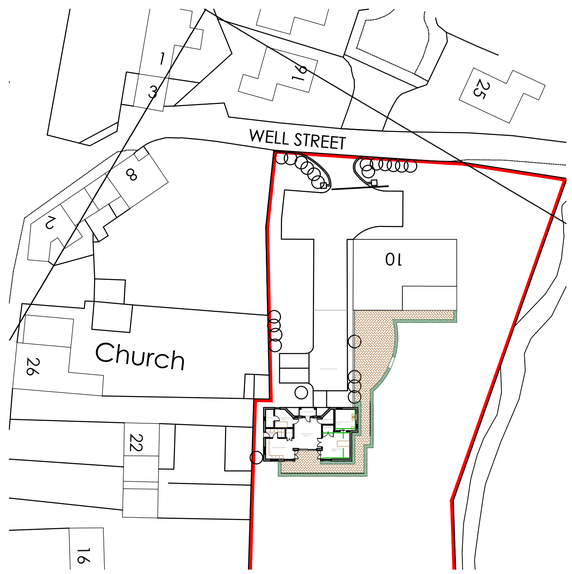

Ordnance Survey (c) Crown Copyright 2013. All rights reserved. Licence number 100022432

Block Plan 1:500

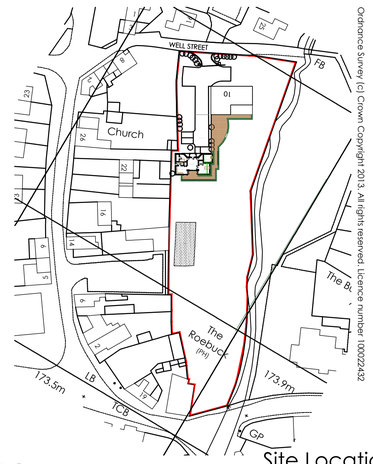

Ordnance Survey (c) Crown Copyright 2013. All rights reserved. Licence number 100022432

Site Location Plan 1:1250

lewis architecture limited
east wing • wrottesley hall • holyhead road • codsall • wolverhampton • wv8 2ht • t:(01902) 840044 • f:(01902) 847427

rev		date	drawn	ch'k'd

project title
10 Wells Street
ST11 9BZ

drawing title
Proposed Annex

drawing no. 879/A/053 rev

scale 1:50 @ A1

date 05/2015

drawn by JJ FOSTER | checked by SGP | authorised by IL

COPYRIGHT RESERVED. THIS DRAWING AND DESIGN IS THE COPYRIGHT OF LEWIS ARCHITECTURE LIMITED AND MAY NOT BE REPRODUCED OR USED EXCEPT AS AUTHORISED BY LAW.