


## South Elevation Potters End Scale 1:100




## North Elevation Scale 1:100

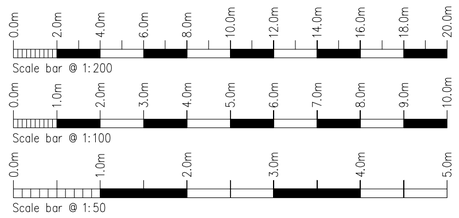




## South Elevation Sawyer Drive Scale 1:100

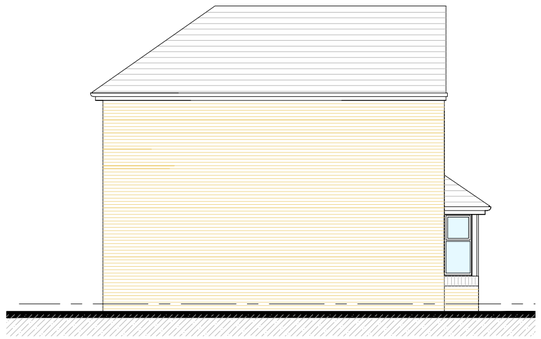

## East Elevation Scale 1:100

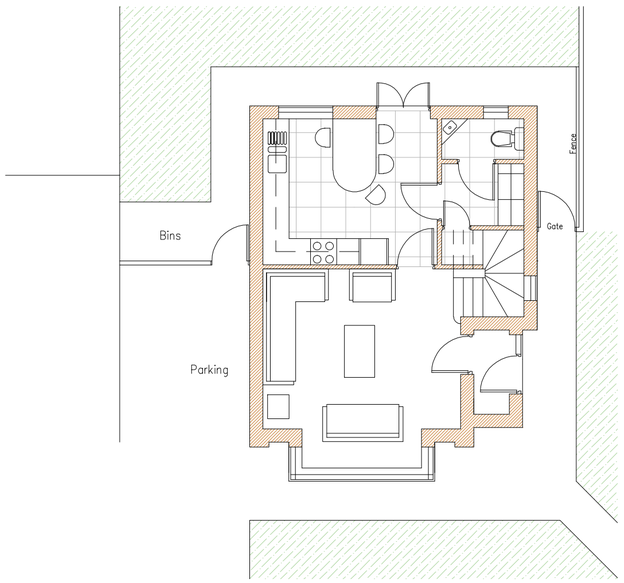


## Ground Floor Scale 1:100

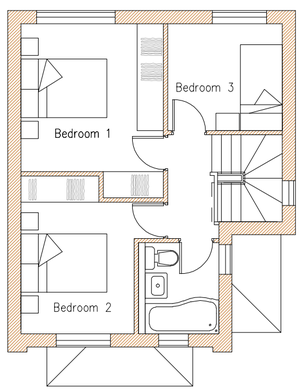


## First Floor Scale 1:100

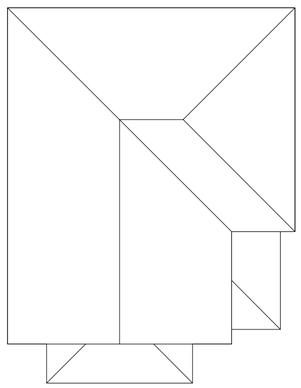

## Roof Plan Scale 1:100

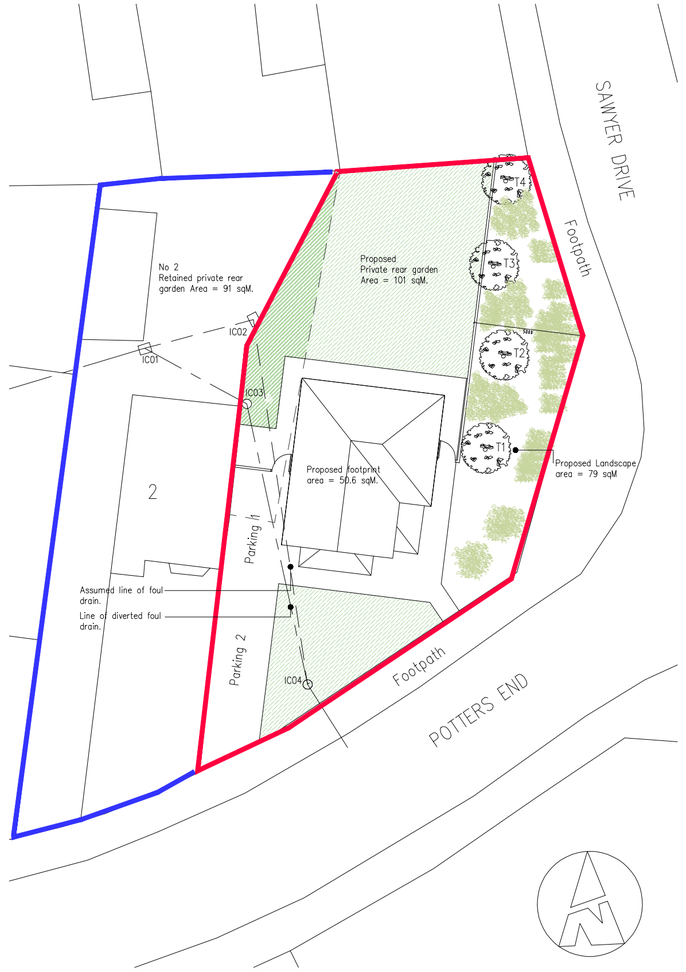


## Site Plan Scale 1:200 Site Area Edged Red = 318 sqM

| Rev. | Drawn | Comments. | Date |
|---|---|---|---|
| | | | |
| | | | |
| | | | |
| | | | |
| | | | |

**Applicant:**
Mr Bailey.

**Project:**
Proposed Dwelling on land at
2 Potters End, Biddulph,
Stoke on Trent,
Staffordshire, ST8 6SU.

**Title:**
Plans & Elevations.

**Status:**
Planning

| Scale at Size A2: | Date: | Drg. |
|---|---|---|
| 1:100 1:200 | 12-08-16 | 1451-02 |

NOTE: This drawing is not to be used for construction unless Status marked 'Issued for Construction'

A.C.BAILEY
Plot 1, Stanley Bank, Stanley, Staffordshire. ST9 9LT.
T:01782 503302 - 07711 870008 E:office@planstobuild.co.uk