Ordnance Survey © Crown copyright 2016 All rights reserved. Licence number 100051789

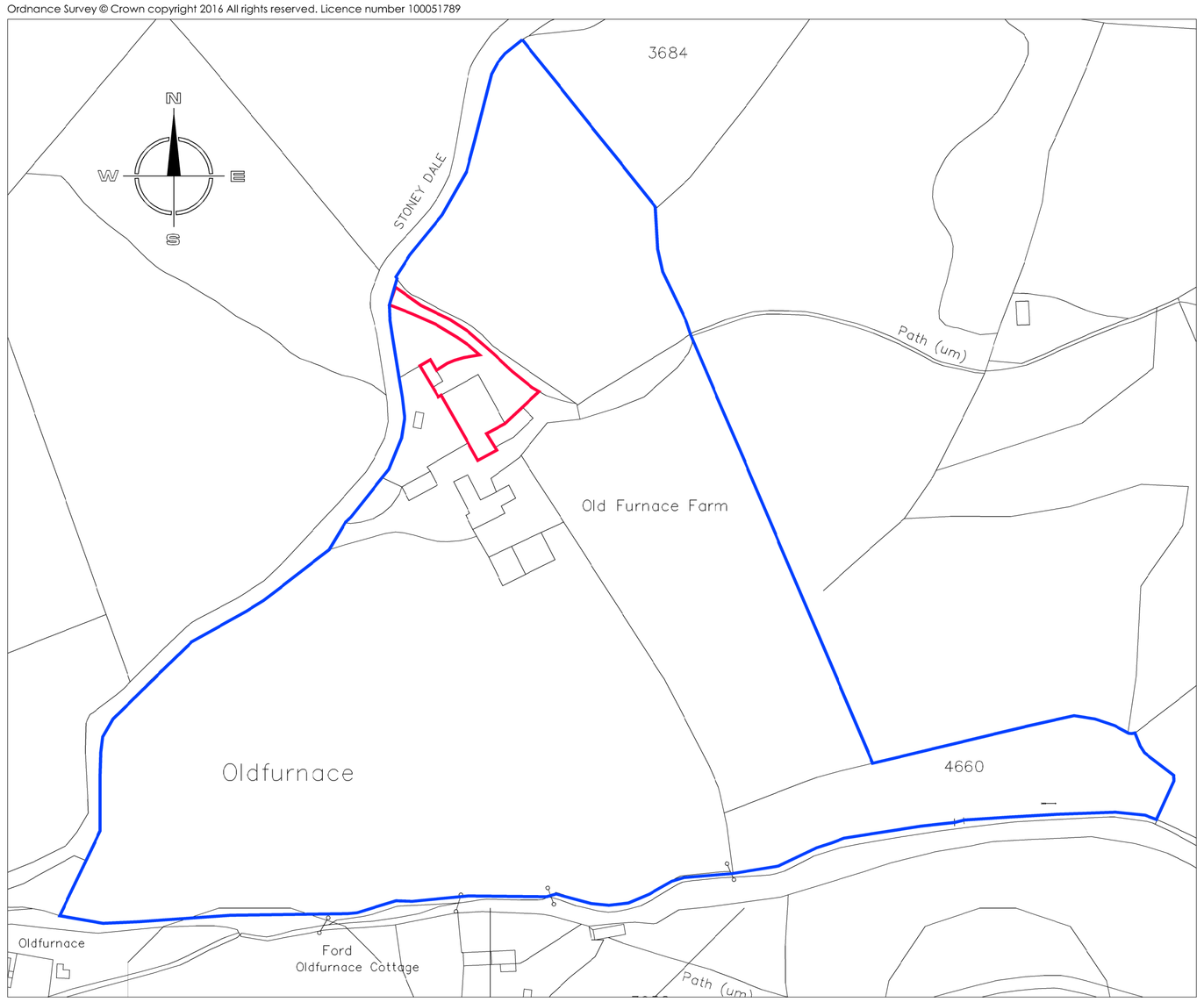

SITE LOCATION PLAN 1:1250

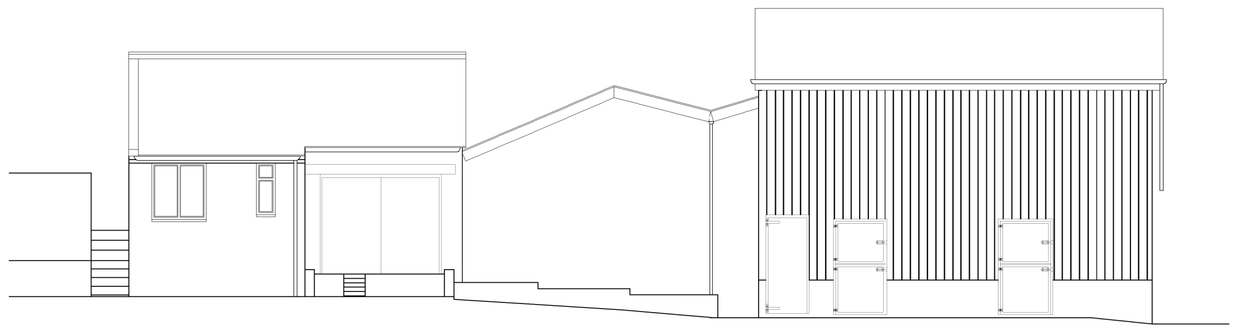

FRONT ELEVATION 1:100

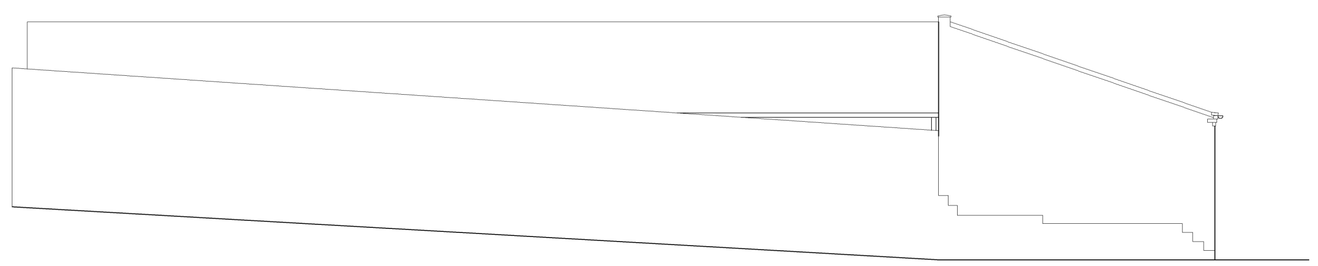

REAR ELEVATION 1:100

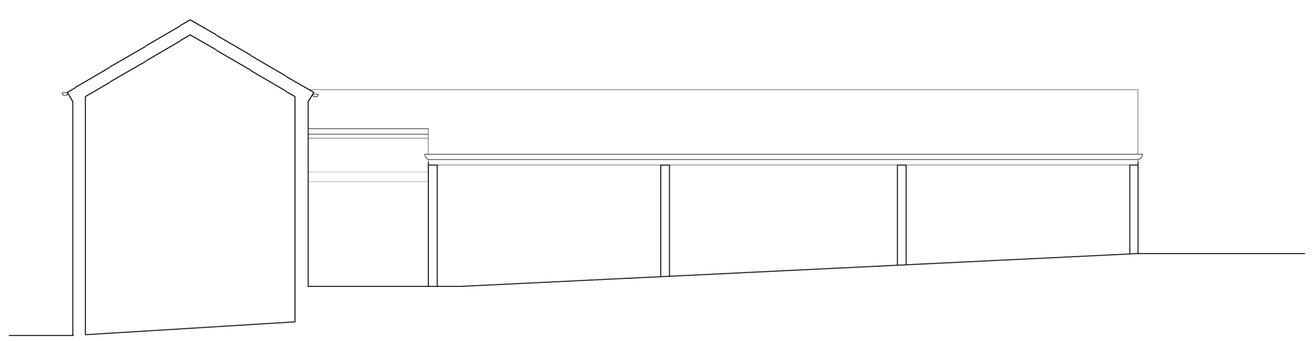

SIDE ELEVATION 1:100

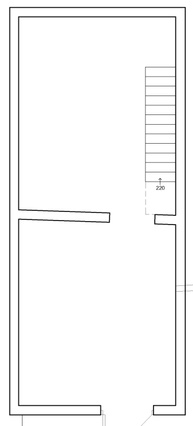

*See Dwg No. AL(0)02 for survey as existing

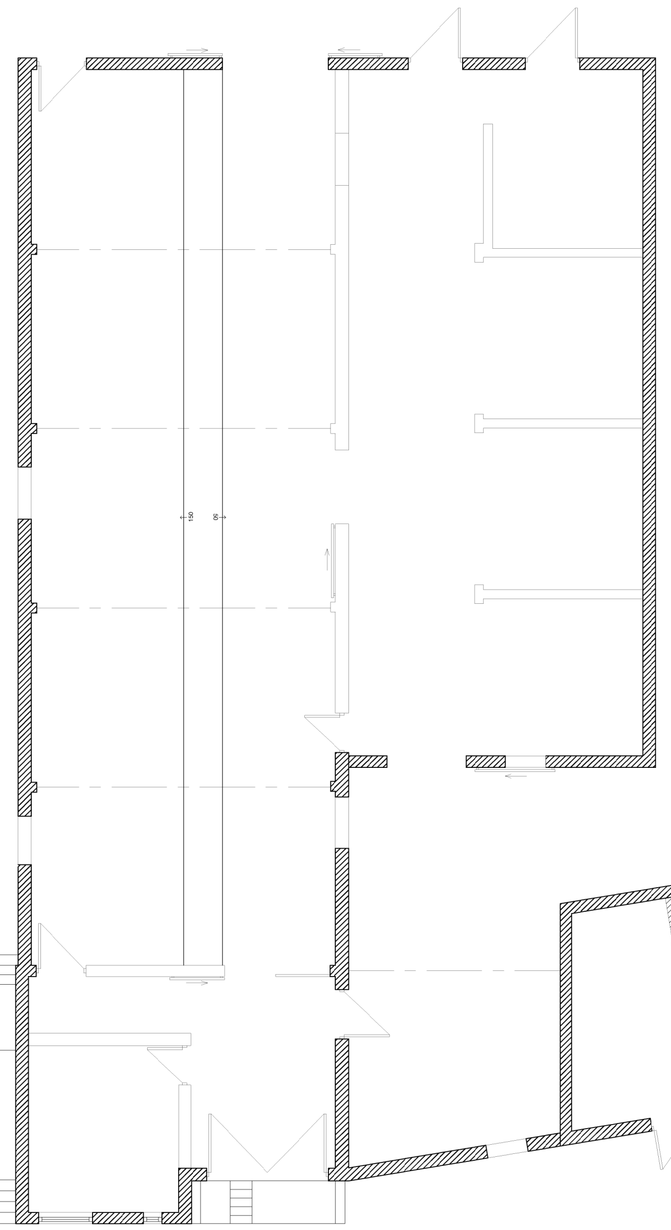

FLOOR PLAN 1:50

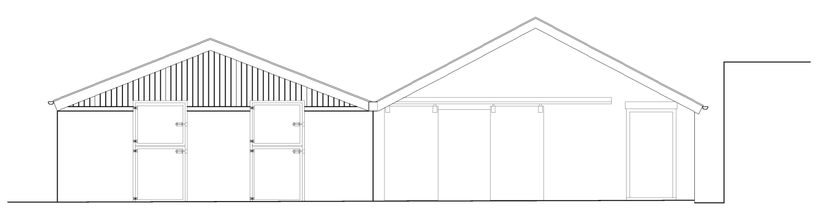

SIDE ELEVATION 1:100

Copyright of this drawing is vested in the Architect and it must not be copied or reproduced without consent. Figured dimensions only are to be taken from this drawing. All contractors must visit the site and be responsible for taking and checking all dimensions relative to their work. Hewitt&Carr Architects Ltd are to be advised of any variation between drawings and site conditions.
DO NOT SCALE OFF THIS DRAWING.....IF IN DOUBT ASK

Rev.	Drawn	Comments	Date

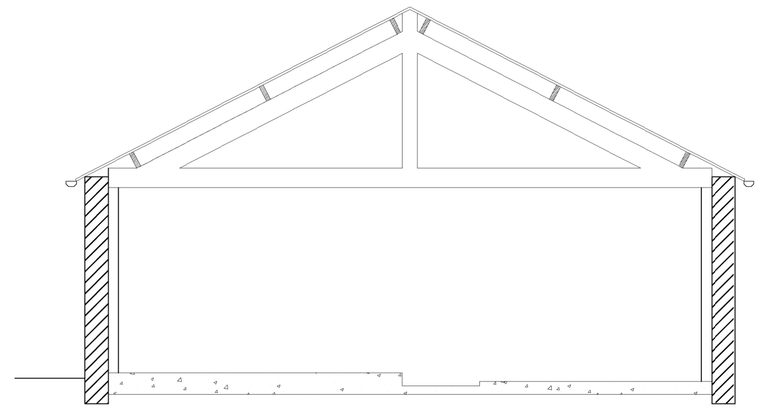

TYPICAL SECTION 1:50

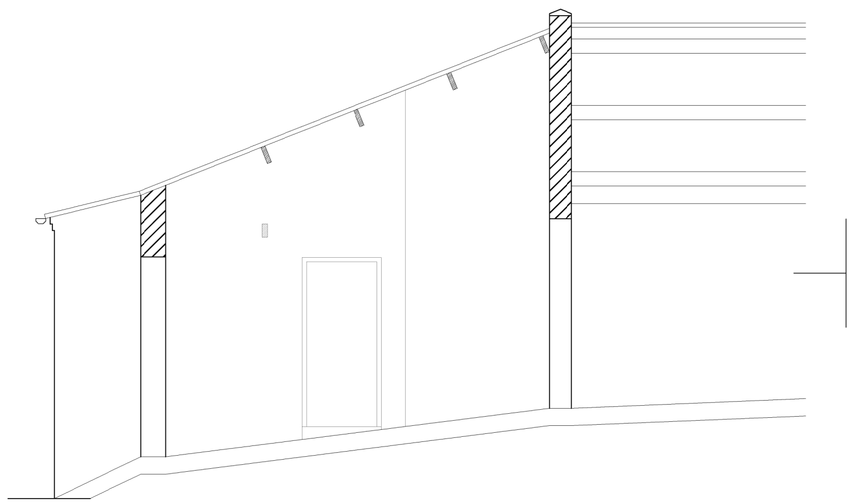

TYPICAL SECTION 1:50

Hewitt&Carr Architects
A: 2-4 Cross Street I Cheadle I Staffordshire I ST10 1NP
T: 01538 756888
E: enquiries@hcarchitects.co.uk
W: www.hcarchitects.co.uk

Client
Mr Colin Mabey

Project
Proposed Barn Conversion
Old Furnace Farm, Greendale ST10 3AP

Title
Survey as Existing

SURVEY

Status
Survey

Date March 2016 Drawn JS

Scale @A1 As Stated Checked

Project No 00494 Drawing No. AL(0)01 Rev

File Ref: H-RSF