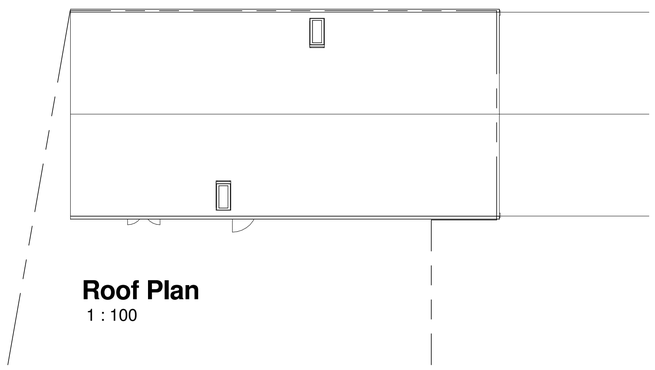

Roof Plan
1 : 100

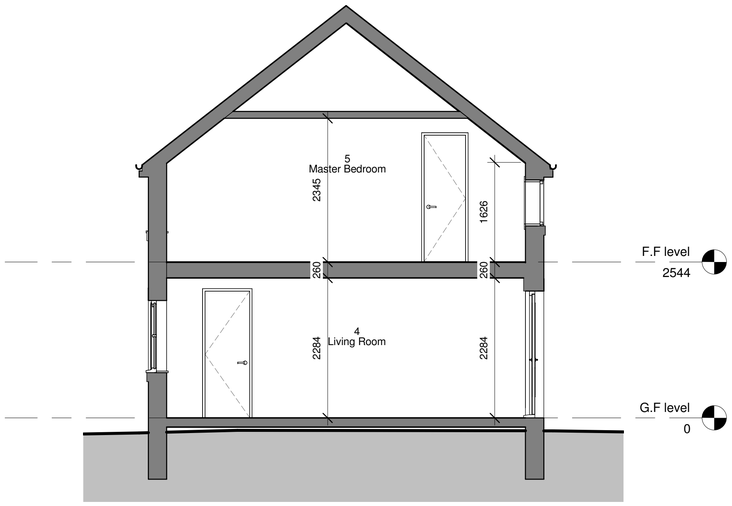

Existing Section
1 : 50

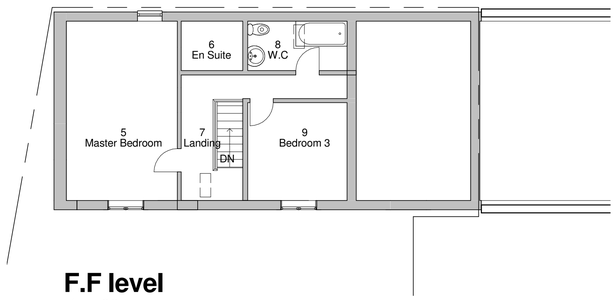

F.F level
1 : 100

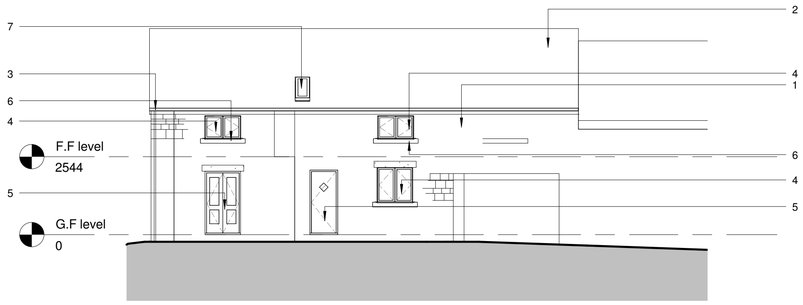

Rear Elevation
1 : 100

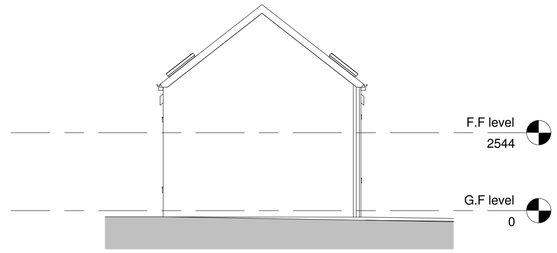

Side Elevation
1 : 100

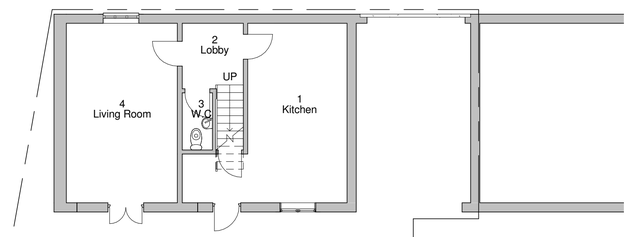

G.F level
1 : 100

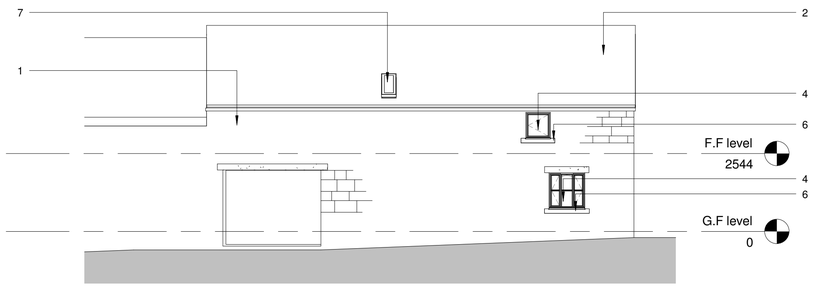

Front Elevation
1 : 100

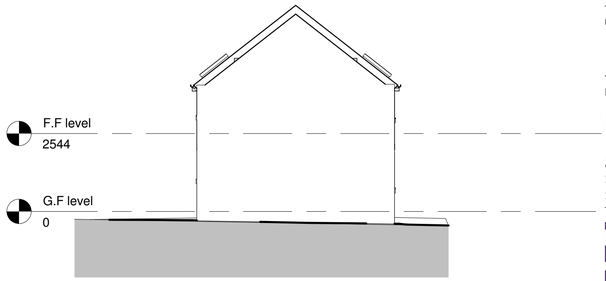

Side Elevation 2
1 : 100

all heights, sizes and dimensions should be checked on site by the contractor before any work is put in hand.

figured dimensions should be taken in preference to scaling and any errors or omissions reported to the architect at once

This drawing has been prepared in accordance with the CDM [Construction Design and Management] and all foreseeable design risks to those involved or affected by construction have been avoided wherever possible

Existing area at G.F Level = 53.6m²

Existing area at F.F Level = 53.6m²

TOTAL AREA =107.2m²

Existing materials/ finishes;

1; External Stone wall construction
2; Tiled roof/ black/blue colour
3; Black UPVC rainwater goods
4; White timber double glazed windows
5; White timber doors
6; Stone cills and lintels
7; Existing roof lights

Rev	Date	By	Detail

Drawing status
Planning

Client
Mr & Mrs Tellwright

Project/Location
Proposed Rear Extension
10 Castle Hill Road
Alton
Stoke-On-Trent
ST10 4AJ

SMYTHEMAN ARCHITECTURAL
12 High Street
Tean, Stoke-on-Trent
ST10 4DZ
United Kingdom
T +44 (0)1538 722097
F +44 (0)1538 722185
mail@smytheman.co.uk
www.smytheman.co.uk

Drawing title
Existing Survey

Scale(s)	Date	Drawn	Checked
As indicated @A1	05/03/16	Author	Checker

Revision
2989- 02

\\NAS-6E-EB-28\Documents\Drawings\Current Drawings\2989 TELLWRIGHT\01-Architectural\01 WIP\10 Castle Hill Road Alton planning retrospective.rvt