

North West Elevation
Scale 1:50

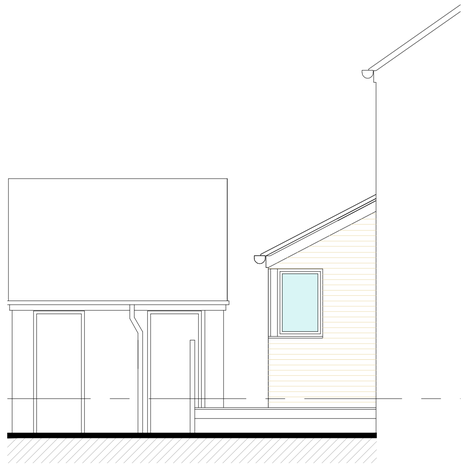

South West Elevation
Scale 1:50

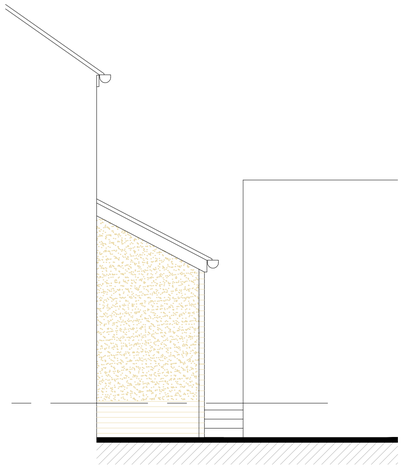

North East Elevation
Scale 1:50

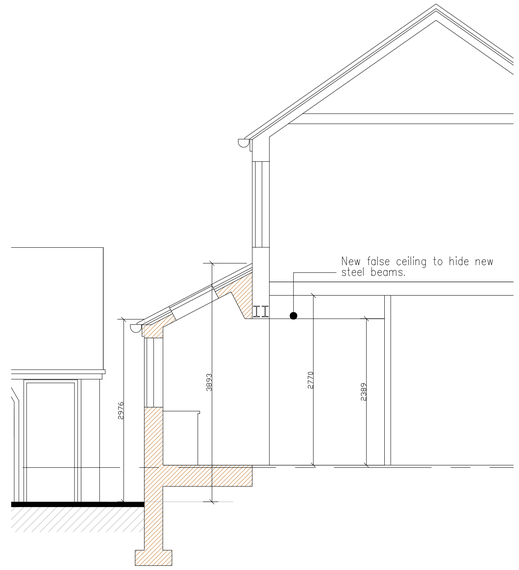

Section X-X
Scale 1:50

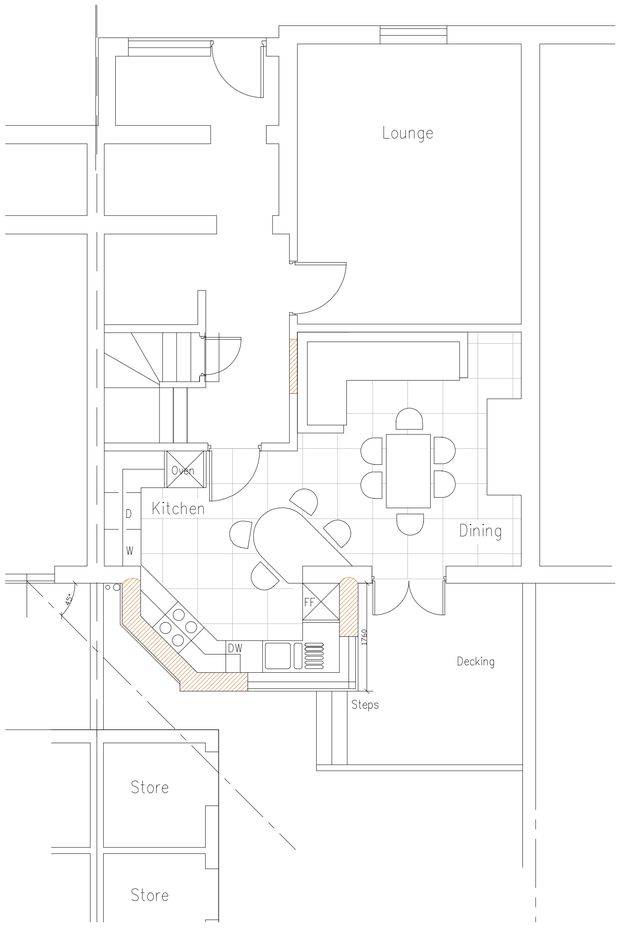

Ground Floor Plan. Scale 1:50

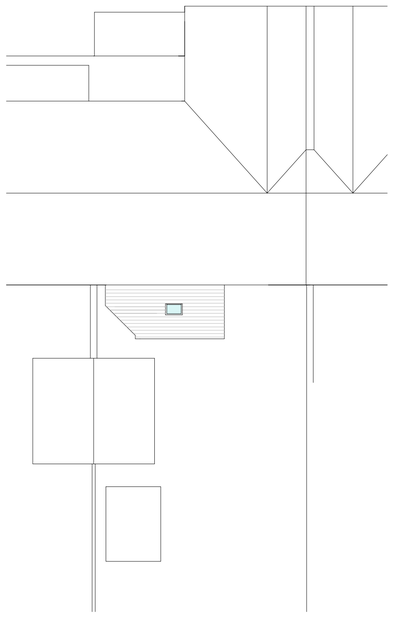

Roof Plan Scale 1:100

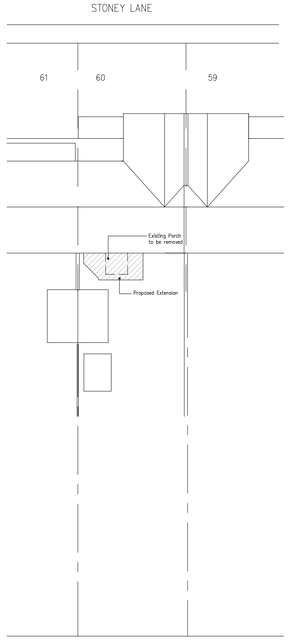

Site Plan Scale 1:200

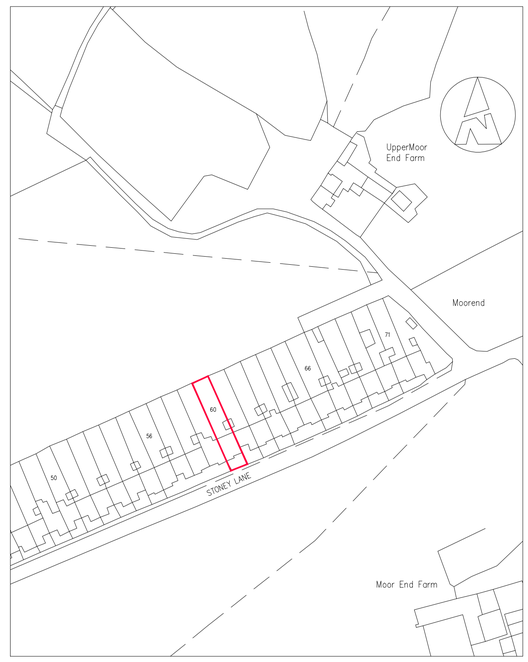

Location Plan Scale 1:1250

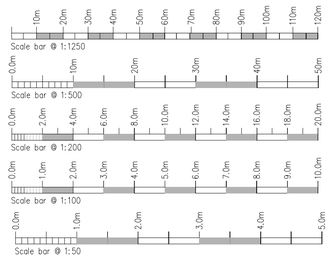

Rev.	Drawn	Comments.	Date

Applicant:
Mr & Mrs E. Webster.

Project:
Proposed Extension & Alterations
at 60 Stoney Lane,
Cauldon,
Staffordshire Moorlands,
Staffordshire. ST10 3EP.

Title:
Plans, Elevations and Sections.

Status:
Planning.

Scale at Size A1:	Date:	Drg.
1:50 1:100 1:500 1:1250	20-09-16	1444-02

NOTE: This drawing is not to be used for construction unless Status marked 'Issued for Construction'

A.C.BAILEY
Plot 1, Stanley Bank, Stanley, Staffordshire. ST9 9LT.
T:01782 503302 - 07711 870008 E:office@planstobuild.co.uk