

Significant risks (Health, Safety and Environmental)

**RESIDUAL RISK ASSESSMENT**

Wherever possible, risk is designed-out of this proposal during the design process. Where this is not possible, the risk will be minimised and any residual risk will be noted and indicated by the symbol.

- Notes
1. This drawing to be read in conjunction with all relevant drawings as listed below.

2. All dimensions are shown in millimetres (mm), unless noted otherwise.

3. All levels are shown in metres (m) relative to AOD, unless noted otherwise.

4. No dimensions are to be scaled from this drawing.

5. Refer to OES summary, Design Hazard Elimination and Management Record (DHEMR) and Environmental Risk Assessment for further details of residual risks.

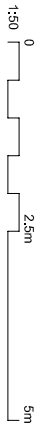
6. Kiosk Colour: Holly Green BS4800: Code 14C-39

Key to symbols


Reference drawings

ASW11303-CA00021 Final Proposed Layout  
ABW11303-CA00042 Existing Site GA  
ABW11303-PA00100 Site Location Plan  
ABW11303-PA00101 Proposed Temporary Works GA  
ABW11303-PA00121 Filler Building Elevations  
ABW11303-PT00103 Treatment Building Elevations

Scale reference



Rev	Date	Description	GN	DF	-	RW
A	05/09/16	First Issue				



**One Supply Chain - Non-Infrastructure Delivery Team**  
Telephone - 01952 468210  
Facsimile - 01952 468211  
Email - [one@mmbs.co.uk](mailto:one@mmbs.co.uk)  
Website - [www.mmb.co.uk](http://www.mmb.co.uk)

**TfE Poolend BPS**  
**Planning Application**  
**Poolend Borehole Kiosk Elevations**

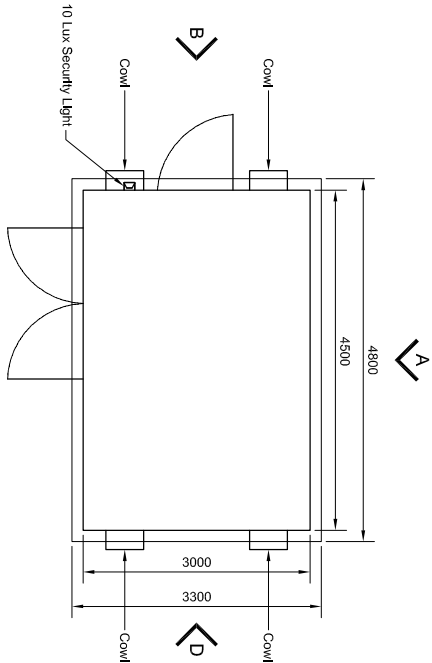
Site Address : Pool End BPS, Macclesfield Road, Pool End, Leek, ST13 6SS

OS Grid Ref : SJ965922

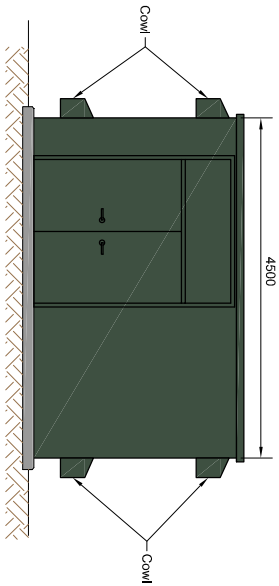
Scale at A1 MMB File Ref: ASW11303-PA00122 Borehole Kiosk Elevations

1:50 File Location: pm\1\JP Conveyance\PH4 - Pool End GW

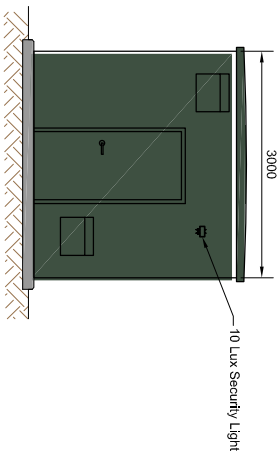
Drawing No A6W11303-P-A00122 Rev A Status LEG




Plan on Borehole Kiosk  
1:50



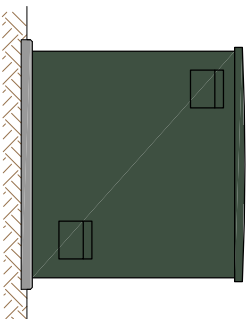
West Elevation (C)  
1:50



North Elevation (B)  
1:50



East Elevation (A)  
1:50



South Elevation (D)  
1:50