TONY CASTREY "ORCHARD CORNER"
CAVERSWALL ROAD. . BLYTHE BRIDGE.
STOKE-ON-TRENT. LANDSCAPE. SECTIONS.
SCALE. 1.100.

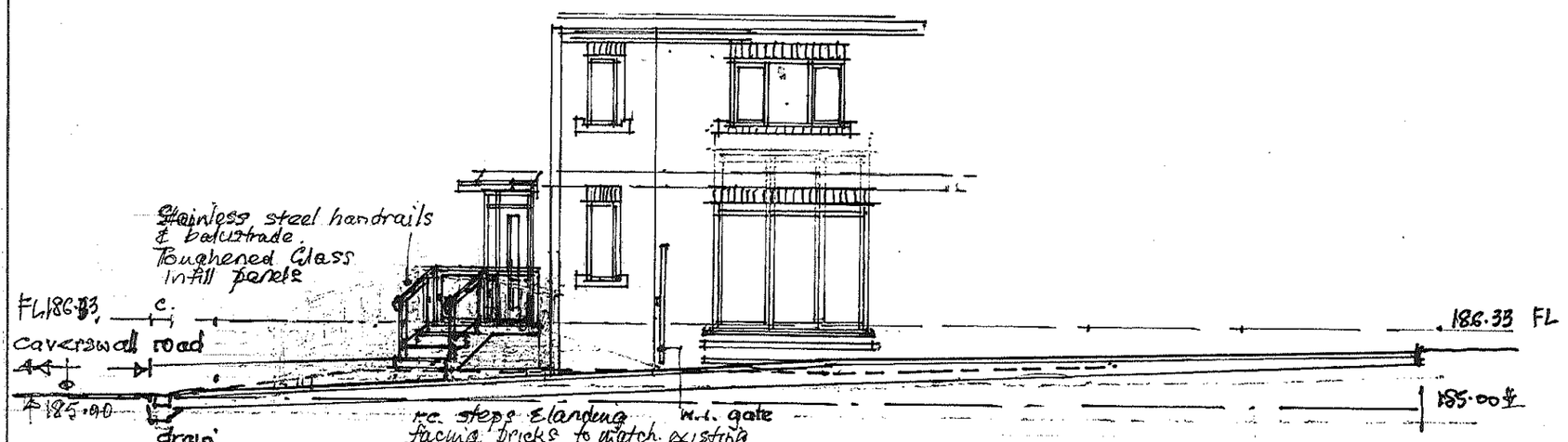

LONG. SECTION. Z-Z

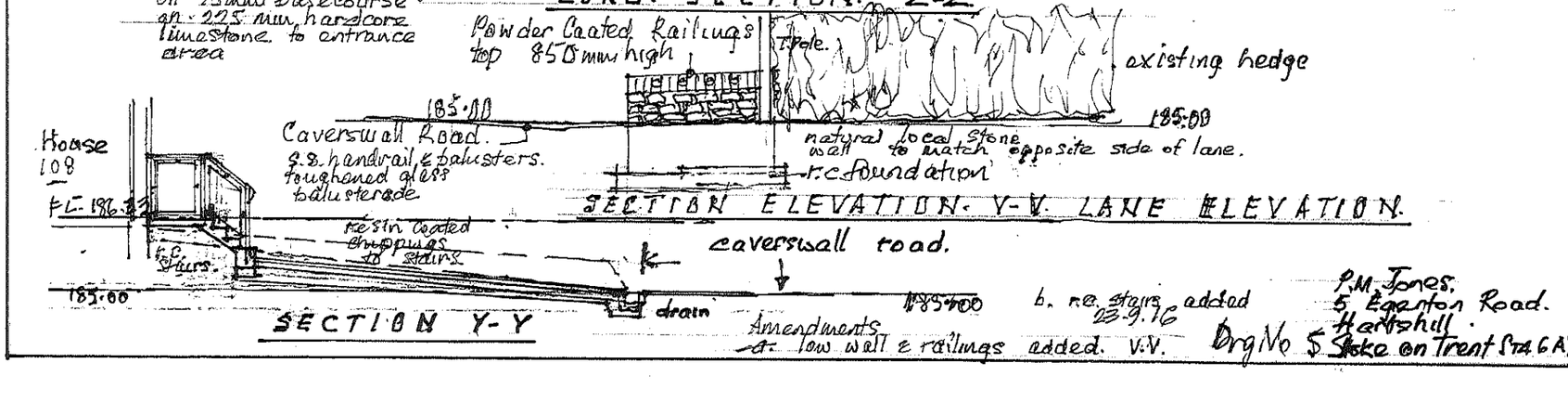

SECTION Y-Y

SECTION ELEVATION. Y-Y. LANE ELEVATION.

Amendments
a. low wall & railings added. V.V.
b. r.c. stairs added 22-9.76

P.M. Jones.
5 Egerton Road.
Hartshill.
Stoke on Trent ST4 6AY
Drg No $

TONY CASTREY "ORCHARD COURT"
CAVERSWALL ROAD "BLYTHE BRIDGE"
STOKE-ON-TRENT. SCALE. 1:250.
PARKING & GARDEN LAYOUT.

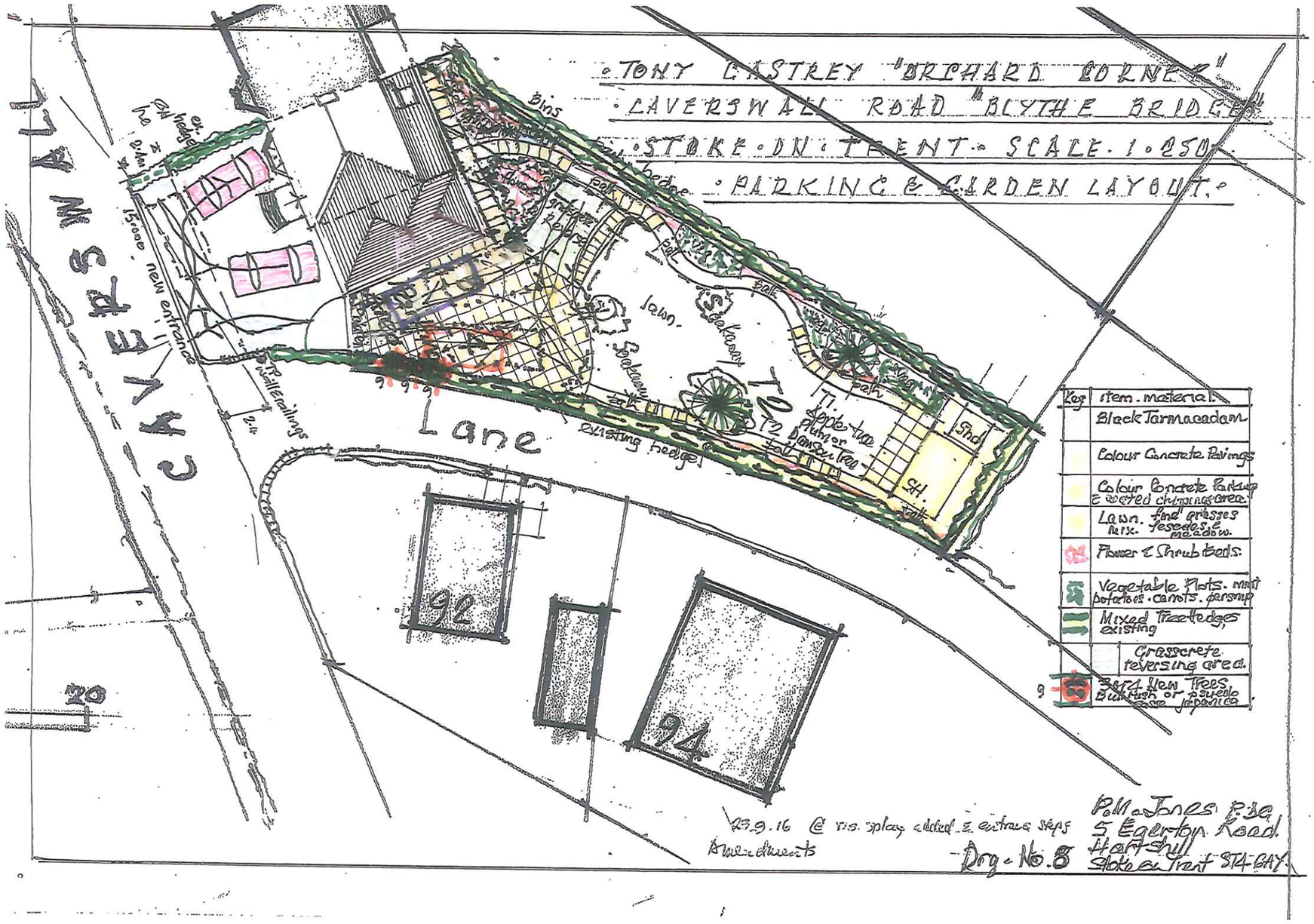

23.9.16 @ vis. splays added & entrance steps

Amendments

Dwg. No. 8

P.M. Jones B.Sc
5 Egerton Road.
Hartshill
Stoke on Trent ST4 6AY.

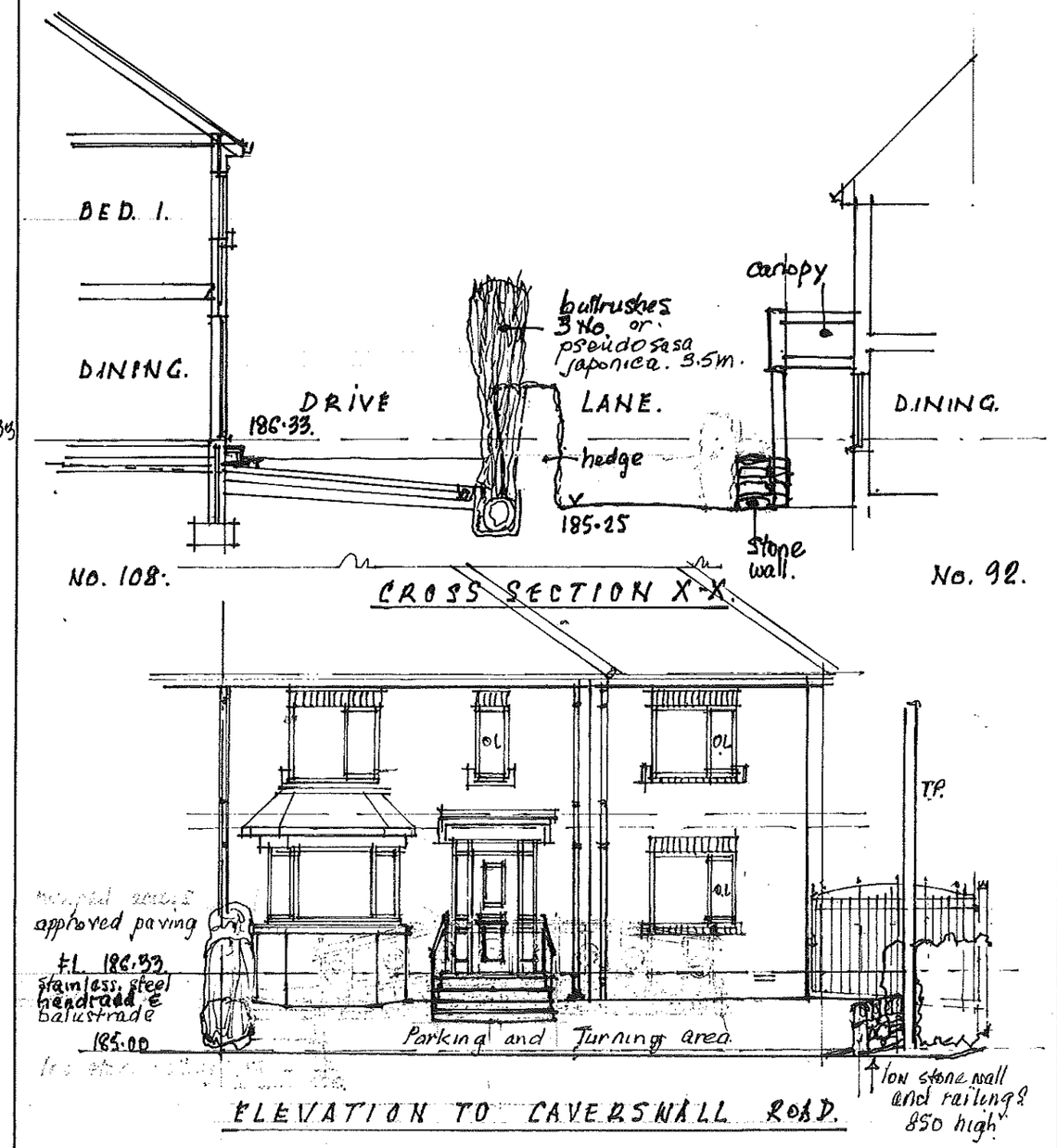

ELEVATION TO CAVERSWALL ROAD.

MR. T. CASTREY "ORCHARD CORNER"
108. CAVERSWALL ROAD. BLYTHE BRIDGE
STOKE. ON. TRENT SCALE 1:100.

Amendments.
23.9.16. a. Front Entrance Steps added

Drg No 7

P.M. Jones
5 Egerton Road
Hartshill
Stoke on Trent.
ST4 CAY.

Buy A Plan
UK's Fastest and Easiest Planning Site

Orchard Corner, 108, Caverswall Road, Blythe Bridge, Staffordshire, ST11 9BG

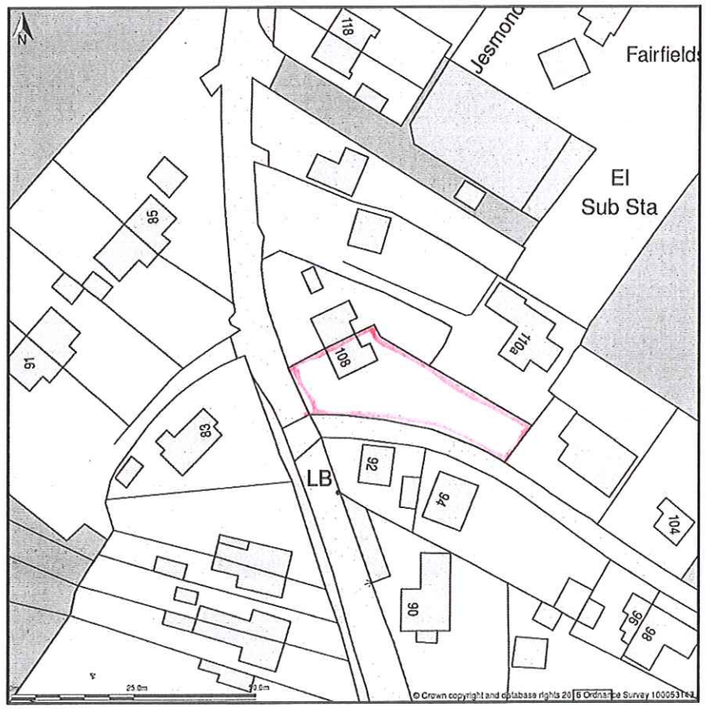

Site Plan shows area bounded by: 395608.29, 341644.29 395749.71, 341785.71 (at a scale of 1:1250) The representation of a road, track or path is no evidence of a right of way. The representation of features as lines is no evidence of a property boundary.

Produced on 24th May 2016 from the Ordnance Survey National Geographic Database and incorporating surveyed revision available at this date. Reproduction in whole or part is prohibited without the prior permission of Ordnance Survey. © Crown copyright 2016. Supplied by buyaplan.co.uk a licensed Ordnance Survey partner (100053143). Unique plan reference: #00128247-08FE7D

Ordnance Survey and the OS Symbol are registered trademarks of Ordnance Survey, the national mapping agency of Great Britain. Buy A Plan logo, pdf design and the buyaplan.co.uk website are Copyright © Pass Inc Ltd 2016

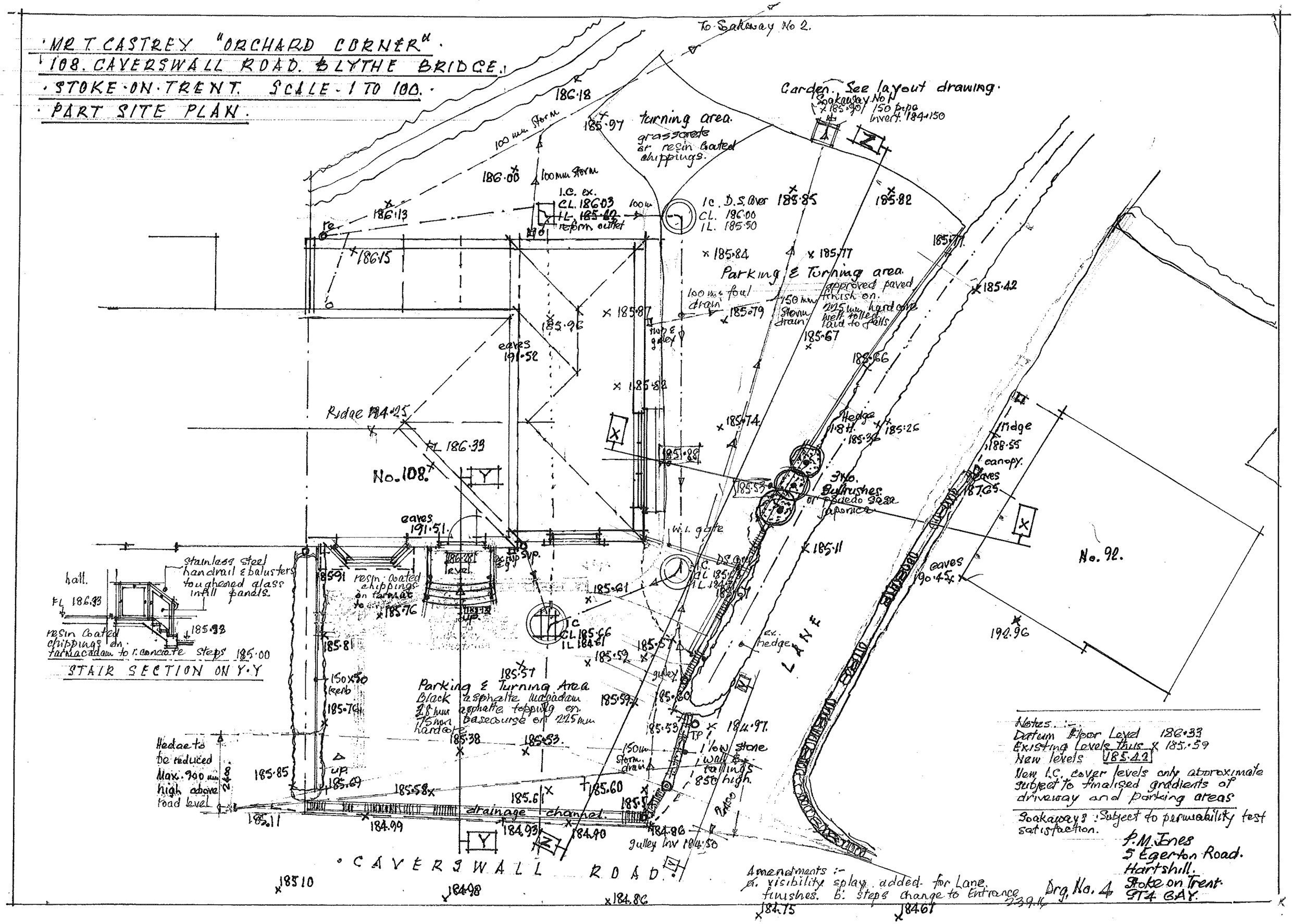
MR T. CASTREY "ORCHARD CORNER".
108. CAVERSWALL ROAD. BLYTHE BRIDGE.
STOKE-ON-TRENT. SCALE - 1 TO 100.
PART SITE PLAN.
To Soakaway No 2.
Garden. See layout drawing.
Soakaway No 1
150 pipe
Invert. 184.150
turning area.
grasscrete or resin coated chippings.
100 mm storm
I.C. ex.
CL. 186.03
IL. 185.62
reform outlet
I.C. D.S. Cover
CL. 186.00
IL. 185.50
Parking & Turning area.
approved paved finish on.
225 mm hardcore well rolled laid to falls
100 mm foul drain
150 mm storm drain
eaves 191.52
Ridge 194.25
FL 186.33
No. 108.
eaves 191.51
Hedge 1.8 H.
3 No. Bullrushes or Pseudo Sasa japonica
Ridge 188.55
canopy.
eaves 187.65
No. 92.
eaves 190.45
192.96
LANE
stainless steel handrail & balusters toughened glass infill panels.
hall.
FL 186.33
resin coated chippings on tarmacadam to r. concrete steps 185.00
STAIR SECTION ON Y-Y
resin coated chippings on tarmac to
Parking & Turning Area
Black asphalte macadam
28 mm asphalte topping on
75 mm basecourse on 225 mm hardcore
150x50 kerb
Hedge to be reduced Max. 900 mm high above road level
drainage channel.
1 low stone wall & railings 850 high.
gulley inv 184.50
CAVERSWALL ROAD.
Notes :-
Datum Floor Level 186.33
Existing Levels thus x 185.59
New levels 185.42
New I.C. cover levels only approximate subject to finalised gradients of driveway and parking areas
Soakaways : Subject to permeability test satisfaction.
P.M. Jones
5 Egerton Road.
Hartshill.
Stoke on Trent.
ST4 6AY.
Amendments :-
a. visibility splay added for Lane finishes. b. steps change to Entrance
Drg. No. 4