This drawing is copyright and should not be reproduced without the permission of Building Design Service

Sheet size A1

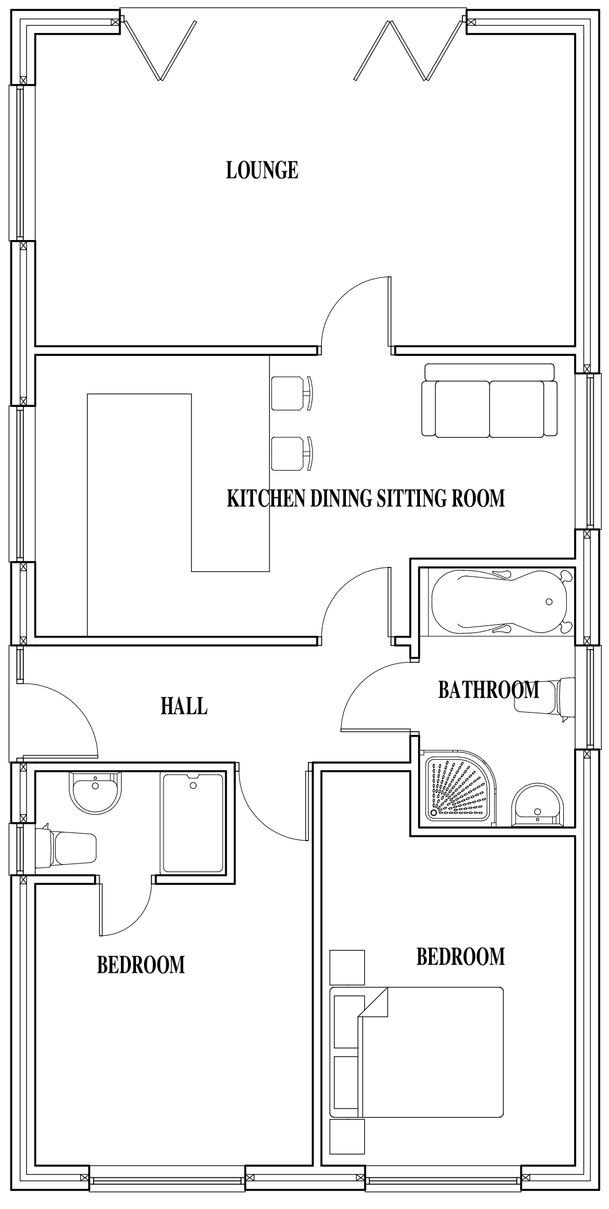

PROPOSED GROUND FLOOR PLAN

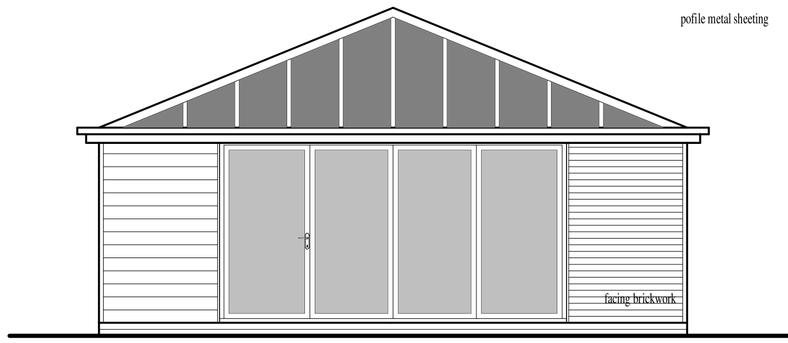

PROPOSED NORTH ELEVATION

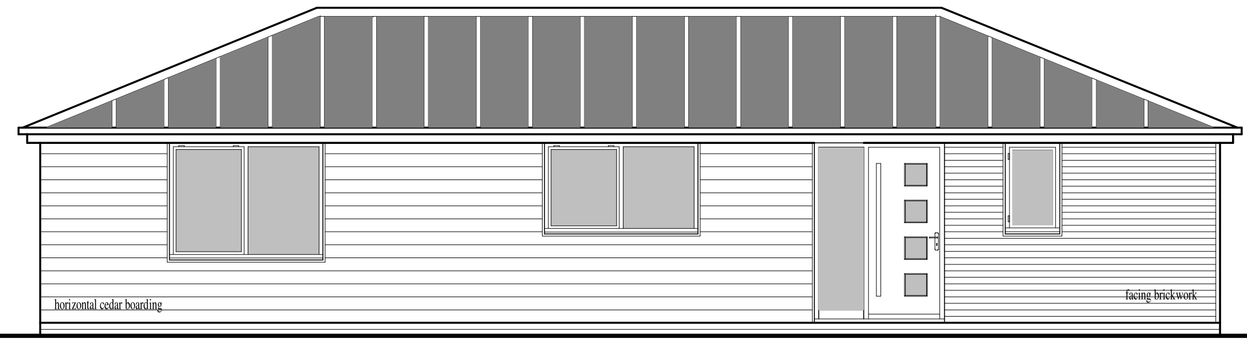

PROPOSED WEST ELEVATION

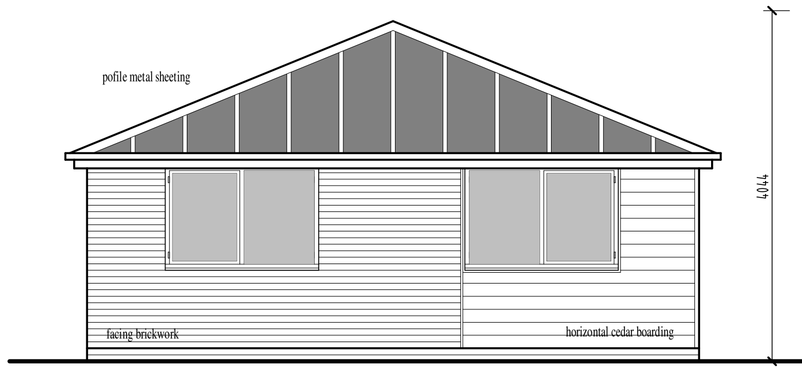

PROPOSED SOUTH ELEVATION

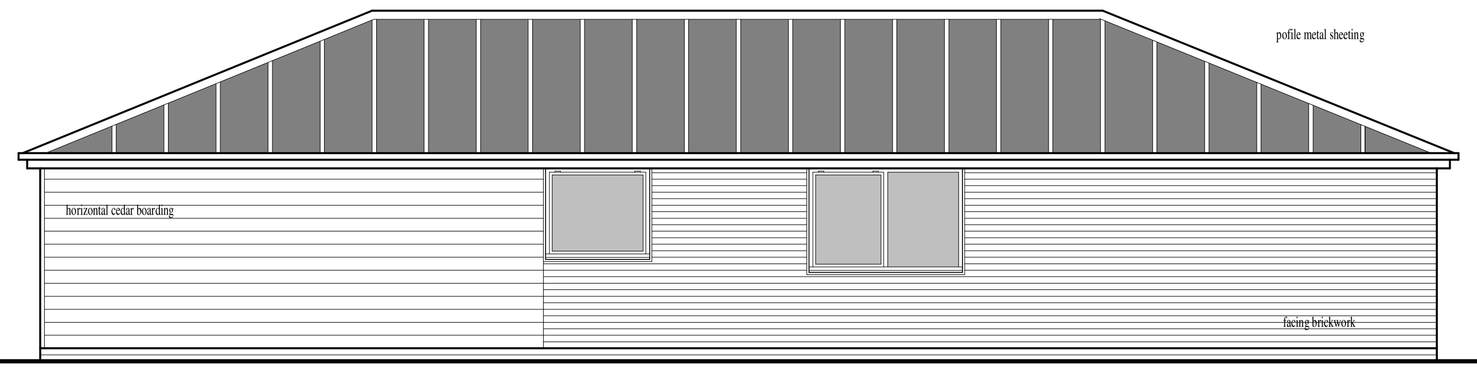

PROPOSED EAST ELEVATION

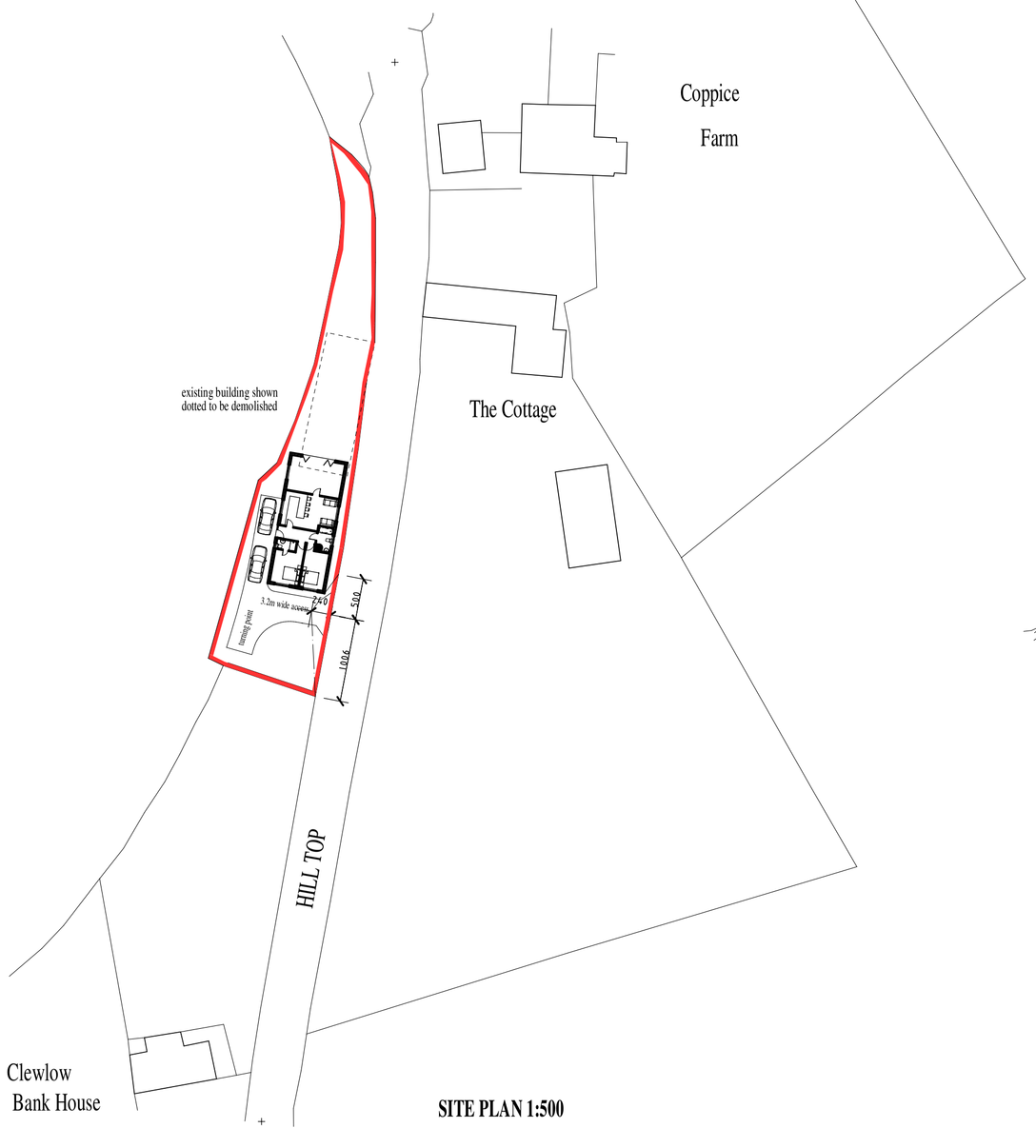

SITE PLAN 1:500



LOCATION PLAN 1:1250

Ordnance Survey, (c) Crown Copyright 2015. All rights reserved. Licence number 100022432

Building Design

CIAT Registered Practice

TITLE

PROPOSED DETACHED BUNGALOW AT
THE COTTAGE
HILL TOP
BROWN EDGE
STAFFORDSHIRE
ST6 8TY

CLIENT

MR J. BRAYNE

DRAWING NO.

PLANNING 1

SCALE
1:50

DATE
MAY 2015

B. BLAKEMAN CIAT
15A, WHITMORE ROAD NEWCASTLE
STAFFORDSHIRE ST5 3LY
TEL/FAX 01782 632911