existing elevations

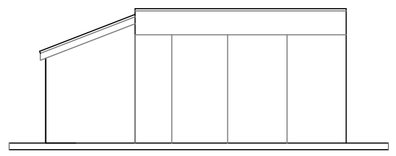

Existing Front elevation

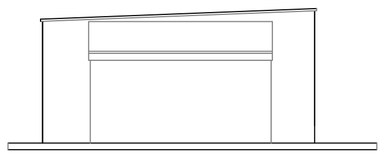

Existing Side elevation

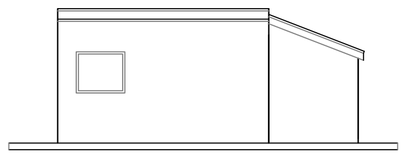

Existing Rear elevation

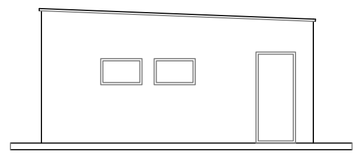

Existing Side elevation

This drawing is copyright and should not be reproduced without permission.
The contractor is responsible for checking dimensions and levels and drainage inverts prior to commencing works - any discrepancy to be verified before proceeding..figured dimensions only to be worked to: DO NOT SCALE.
All work to be carried out in accordance with the current Building Regulations, British Standards/Codes of practice and statutory authority bye -laws and recommendations.

Revision	Comments	Date

proposed elevations

Blue grey roofing tiles to match existing

Red/ Brown facing brickwork to match main house

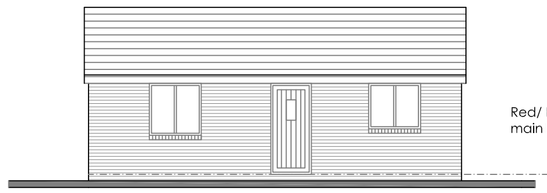

Front elevation

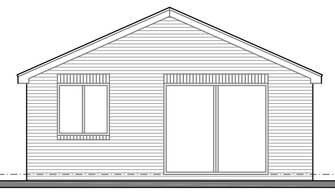

Side elevation

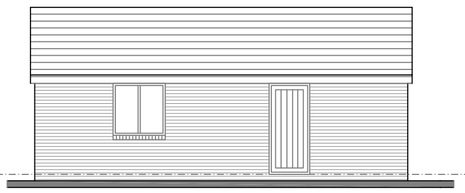

Rear elevation

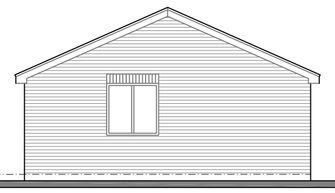

Side elevation

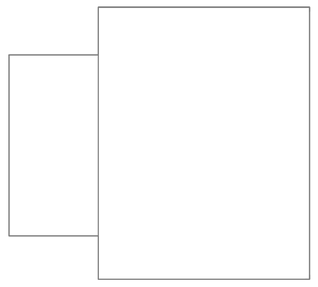

existing Roof plan

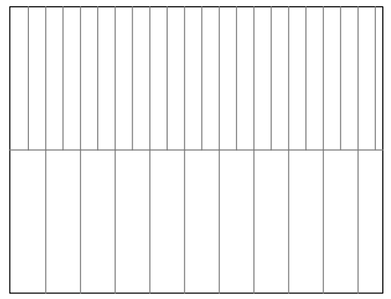

Proposed Roof plan

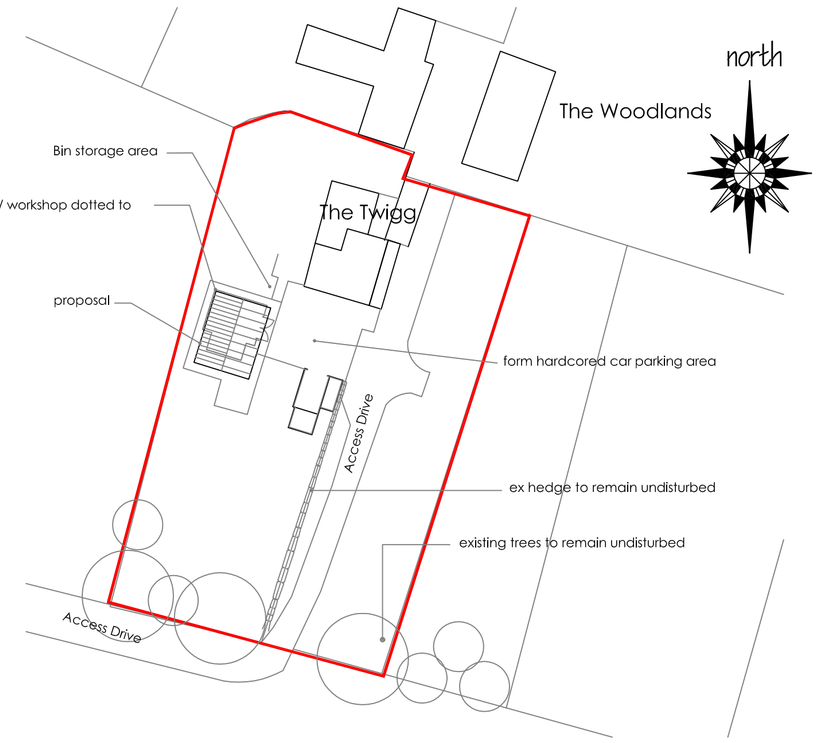

site plan 1 : 500

boundary line

footprint of existing garage/ workshop dotted to be demolished

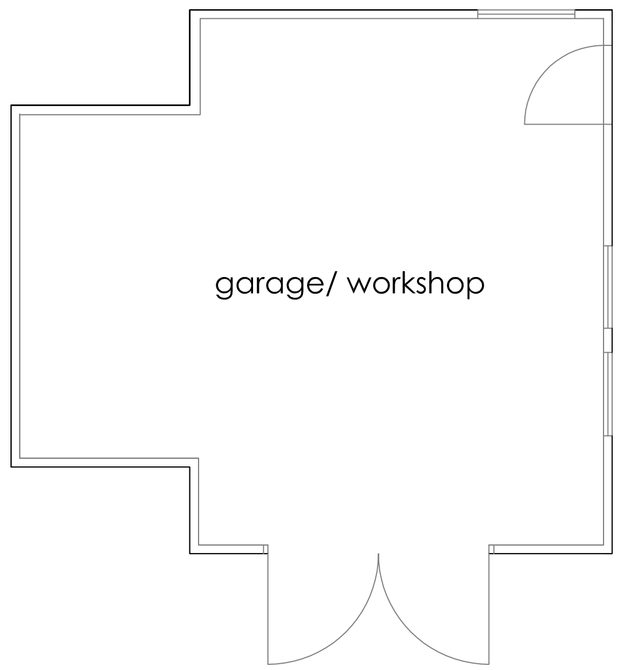

Existing Plan

existing plan

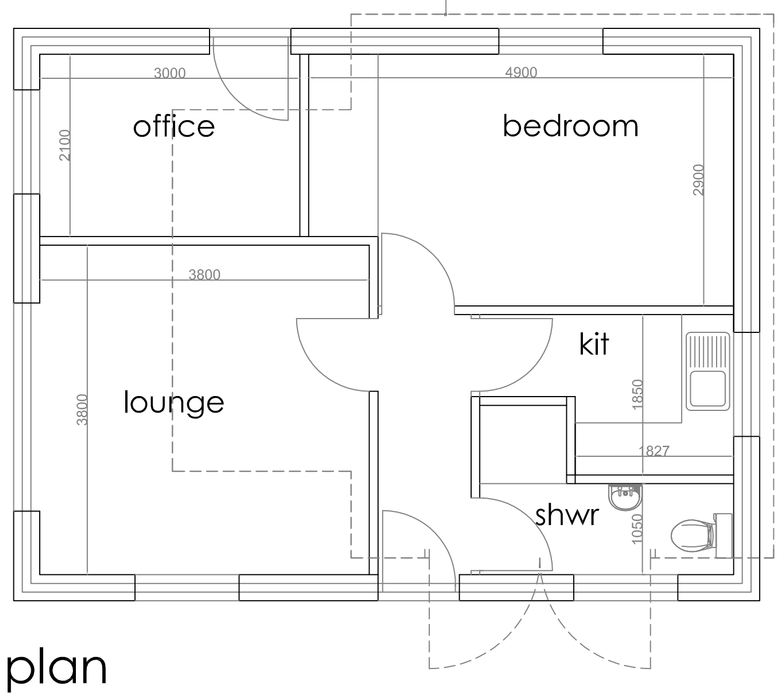

plan

proposed plan

Robert Berry MCIAT
Architectural services
10 Truro Close, Congleton, Cheshire, CW12 3BD
t : 01260 279098 m : 07790 179093 e: robert.berry10@yahoo.co.uk

Client
Mr J Edmonds.

Project
Proposed Granny Annexe at
The Twigg, Roughcote Lane,
Caverswall, Stoke On Trent, ST11 9ET

Title
Scheme layout plan

Scale @A1 1:50 1:100

Date Aug 2016

Drg no 1621 /02 Rev