SCALE 1:50

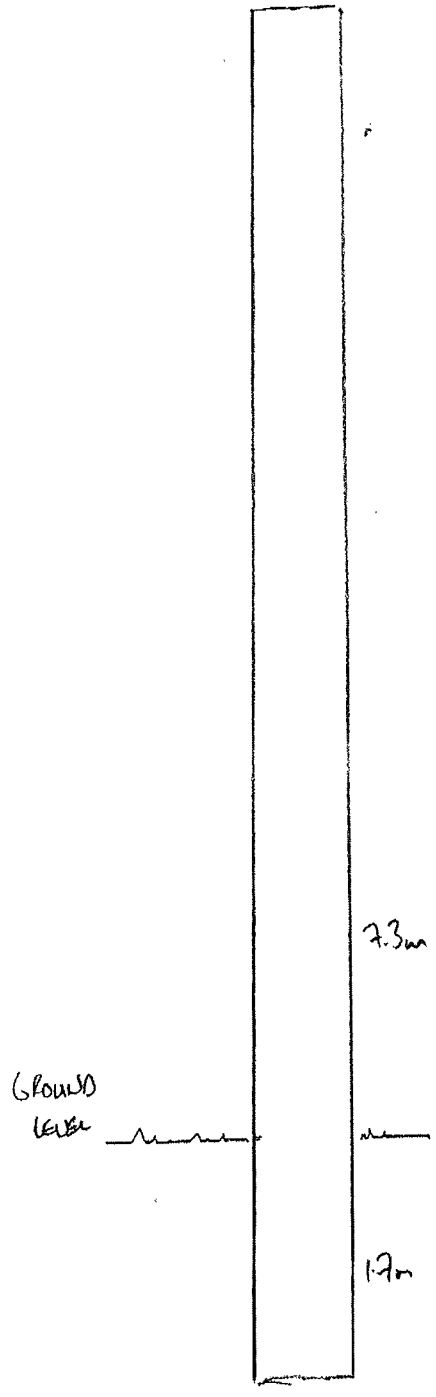

9M WOOD POLE
EXISTS

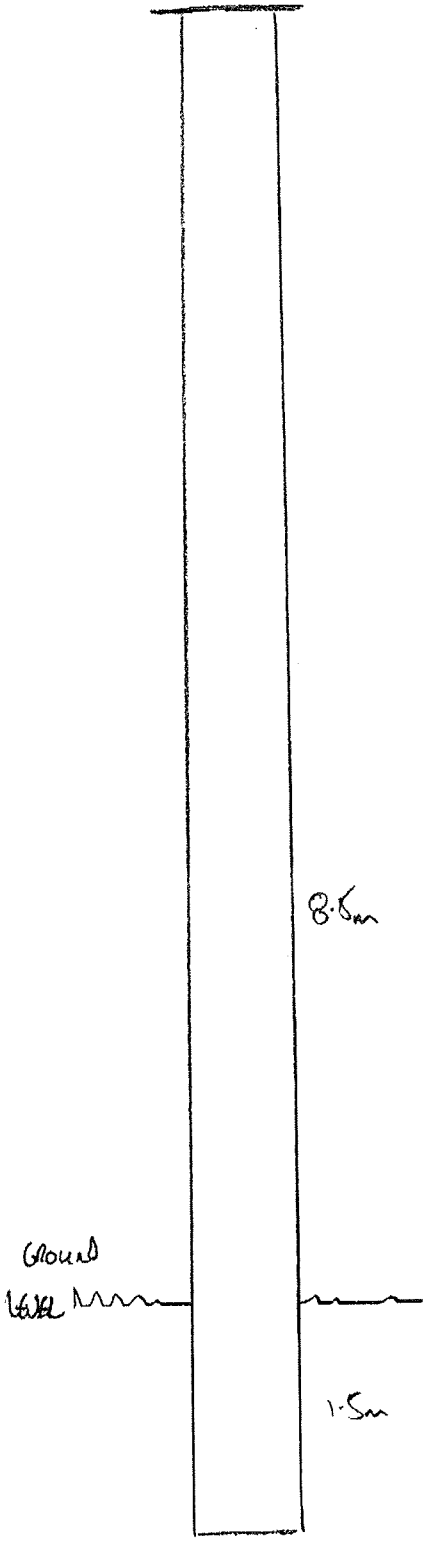

10M STEEL POLE
PROPOSED

THE STEEL POLE REQUIRED AS THE ENGINEER CAN NOT CLIMB THE OLD POLE. THERE IS A SPIKE RAISING CROSSING A LIGHTAN THE STEEL POLE ALLOWS THE ENGINEER TO WORK FROM THE GROUND LEVEL.


Unspecified User
1:600 SK009431
19/10/2009 10:40:11
IMPORTANT WARNING:THIS PLAN IS FURNISHED AS A GENERAL GUIDE ONLY. IT MUST NOT BE RELIED UPON IN THE EVENT OF EXCAVATIONS OR OTHER WORKS CARRIED OUT IN THE VICINITY OF CENTRAL NETWORKS CABLES AND ASSOCIATED PLANT. CABLES AND PLANT MAY BE SOME DISTANCE FROM THEIR APPARENT POSITIONS ON THE PLAN. A LINE MAY INDICATE THE PRESENCE OF MORE THAN ONE CABLE - SEE TRENCH SECTION FOR DETAILS. NOT ALL SERVICE CABLES ARE SHOWN. THERE MAY BE CABLES AND PLANT OWNED BY OTHERS IN THE VICINITY WHICH ARE NOT SHOWN. CABLES SHOWN DEAD OR DISCONNECTED ON THIS PLAN MAY HAVE BEEN RECONNECTED AND SHOULD BE TREATED AS LIVE. MORE DETAILED INFORMATION MAY BE AVAILABLE FOR 33KV, 66KV AND 132KV CABLES IF REQUIRED. THIS PRINT IS ONLY VALID FOR 3 MONTHS FROM THE DATE STAMP.
SA 162598
STREET
CHAPEL
LV 4C-06
HV 3C-2
PSLSW
NWB
161
MX 4338
NWB
160
MX 4338
Methodist Church
Midland House
The Presbytery
LV 4C-06 CU
2C-0225

WAYFINDER APPLICATION
WAYLEAVE AREA SOUTH

8

SA 162598

DATE :- 26-10-09

EXCHANGE CHEADLE.

DP 451

CSS REF : NUM PROVIDED

CSS DATABASE NCH. EXCHANGE REF CFU.

Enter Owner/Freeholder Details here (For Tenants Details see box at bottom of Form)

TITLE	INITIALS	NAME/COMPANY
	ENT	ENTERPRISE MANAGED SERVICES
DEPT		ASSETT ASSURANCE PROGRAM
ADDRESS 2		UNIT 10 CARTWRIGHT INDUSTRIAL EST.
ADDRESS 3		SPRING GARDEN ROAD
ADDRESS 4		STOKE ON TRENT.
POST CODE	ST1 2TE	GRANTOR REFERENCE

GRANTOR CONTACT DETAILS: STAFFORDSHIRE MOORLANDS DISTRICT COUNCIL 01538 395400 EX4131

~~JUSTIN BLAKESTONE~~ TEL NO. ~~07771730455~~

E.MAIL ADDRESS: ~~JUSTIN.BLAKESTONE@ENTERPRISE.PLC.UK~~ HAZEL.WALKER@STAFFSMOORLANDS.GOV.UK

IS APPARATUS LOCATION DIFFERENT FROM ABOVE (YES) NO

IF YES LOCATION DETAILS: O/S 39 CHAPEL STREET, CHEADLE, STAFFORDSHIRE MOORLANDS, ST10 1DY

IS THE PERSON/COMPANY REQUESTING SERVICE A TENANT OF THE GRANTOR YES (NO)

CSS NO NUM PROVIDED CCH NO NUM PROVIDED.

MAP REF SK 00916432002

IS THE CASE BEING DEALT WITH BY AN AGENT / SOLICITOR / SURVEYOR YES (NO)

IF YES ADDRESS DETAILS

CATEGORY :- NARROWBAND CSS

CURRENT APPARATUS SITUATION NOT INSTALLED (INSTALLED)

APPARATUS DETAILS

CHANGED POLE IN SAME POSITION.
FROM A 9L TO A 10L GALVANISED POLE
WOODEN

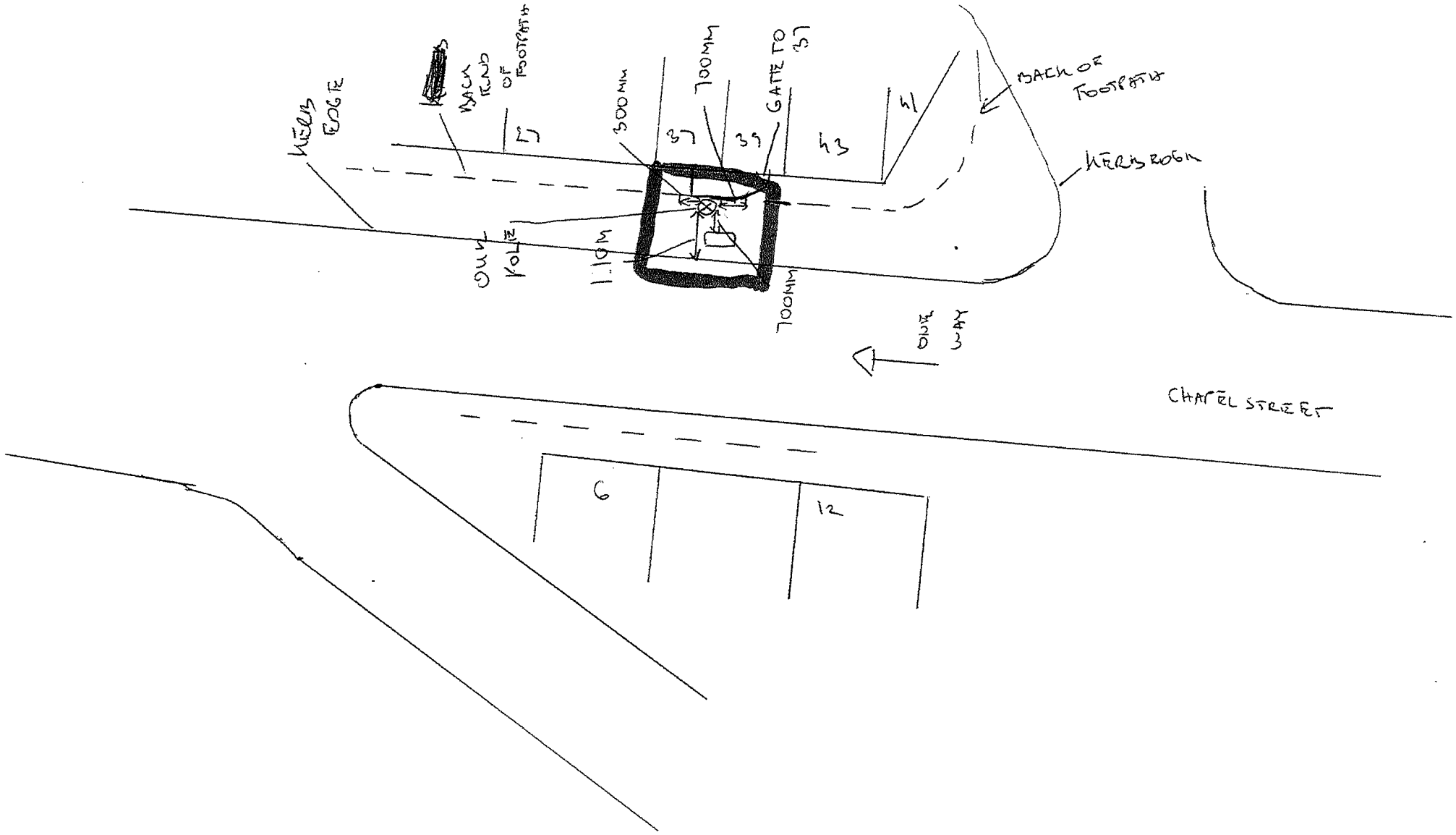
KERB EDGE
BACK OF FOOTPATH
300MM
700MM
GATE TO
BACK OF FOOTPATH
KERB EDGE
240 VOLT
1.19M
700MM
DRIVE WAY
CHAPEL STREET
6
12

BT WOODEN POLE DRESSING DIAGRAM

NONE OF THE ITEM'S ON THIS DIAGRAM USED AS IT A GALVANISED HOLLOW POLE. @ 10M.

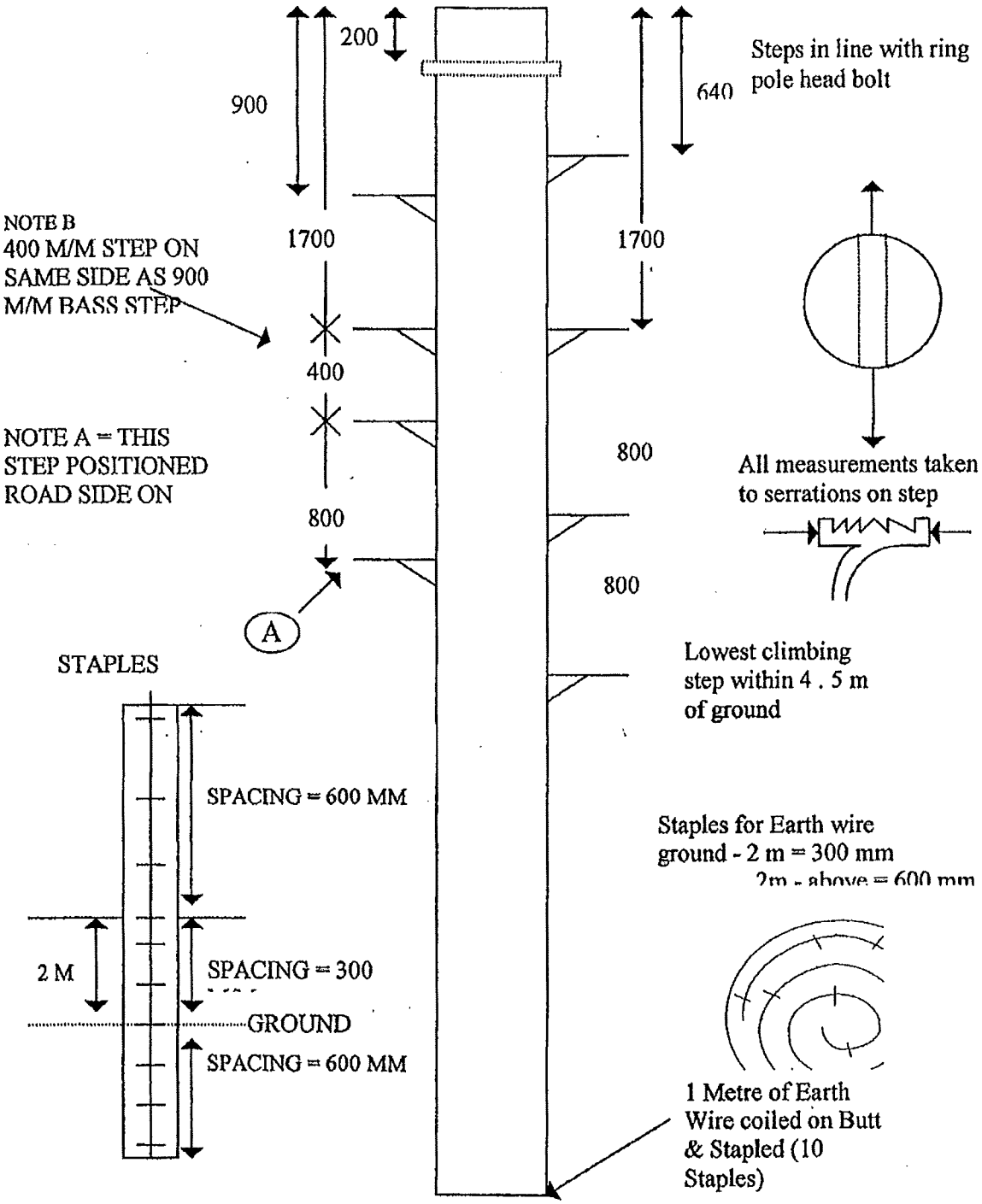

ALL MEASUREMENTS IN M/M

metre wooden pole planting diagram

OURS IS A HOLLOW POLE.

GALVANISED POLE.

SA162598



OLD POLE
7.5M
OUT OUT OF
GROUND

8.5M
OUT OF
GROUND.

Reference:	09/01009/FUL CHEADLE

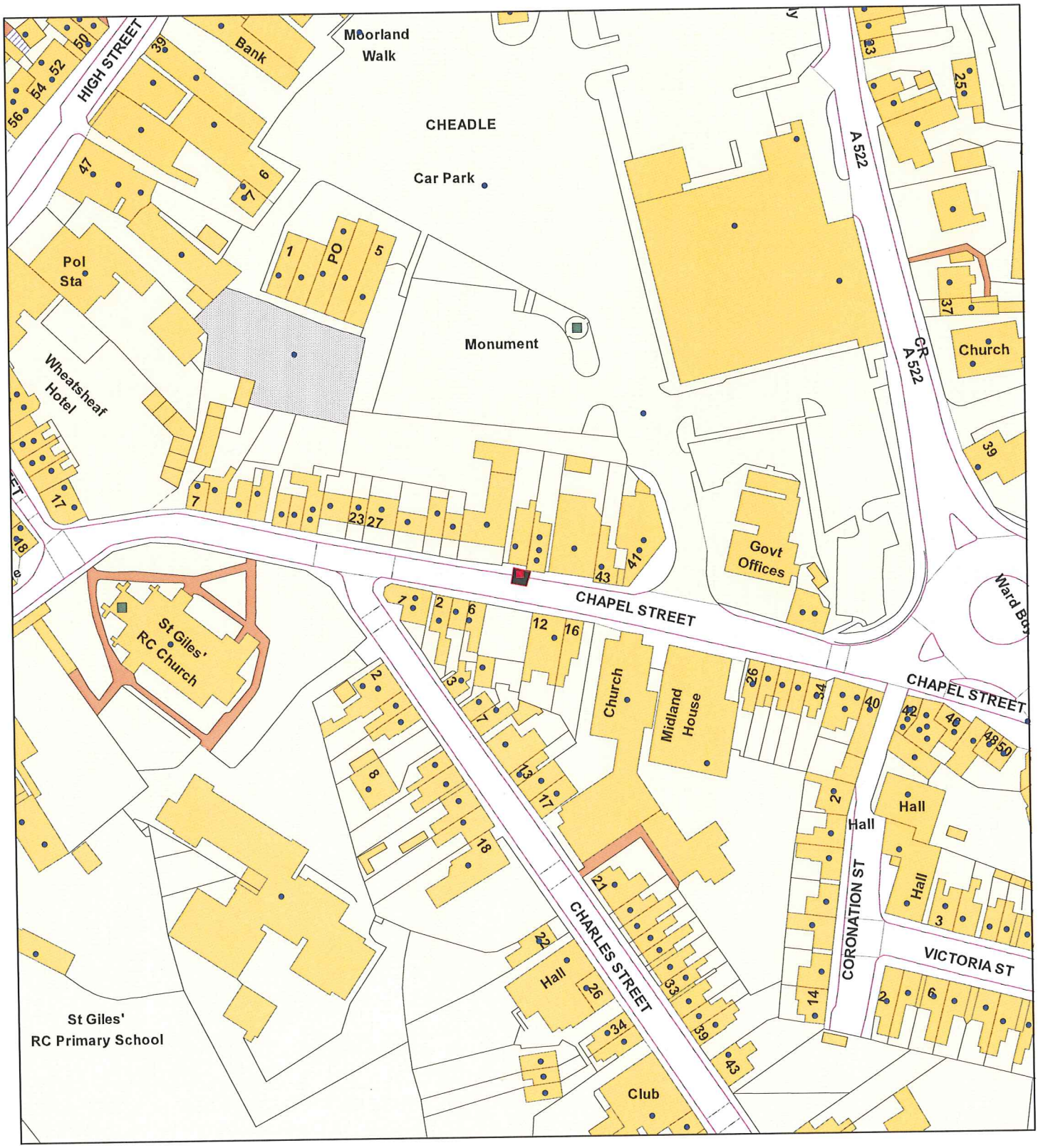

Date	06 January 2010
Organisation	SMDC
Department	Planning
Comments	

Scale : 1:1250

© Crown copyright. All rights reserved.
Staffordshire Moorlands District Council.
Licence no. 100018384. 2009.