

EAST ELEVATION - TOWARDS DIMBLE LANE



NORTH ELEVATION.



WEST ELEVATION.



SOUTH ELEVATION.

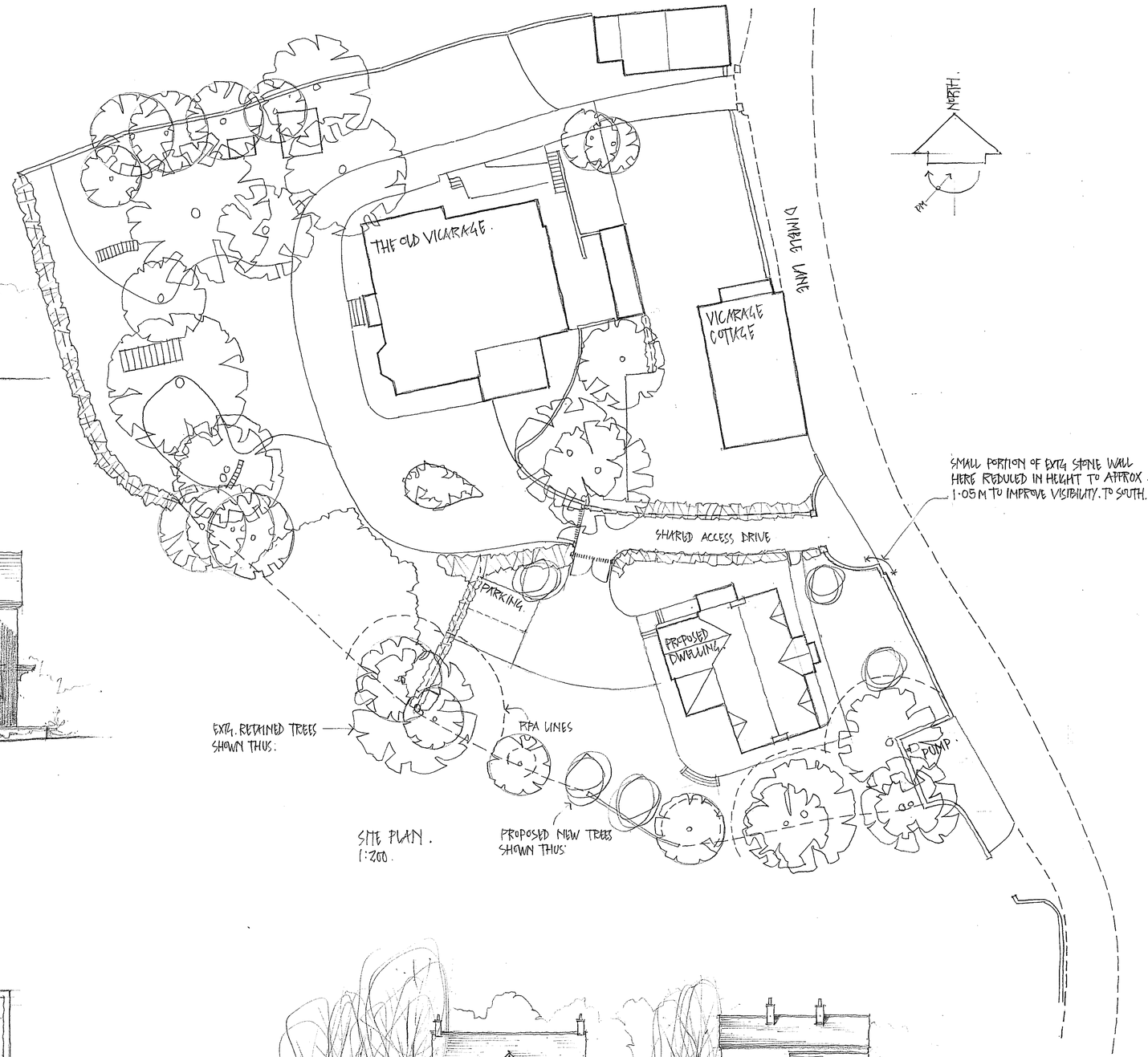

SITE PLAN.
1:200.

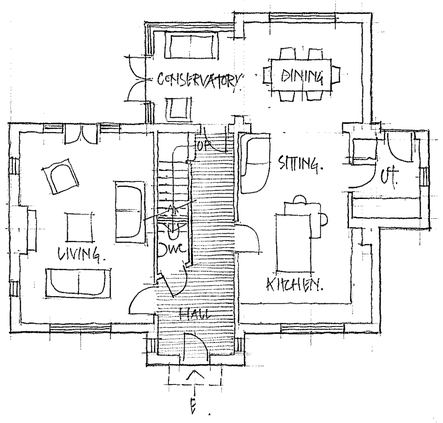

GROUND FLOOR PLAN.
1:100

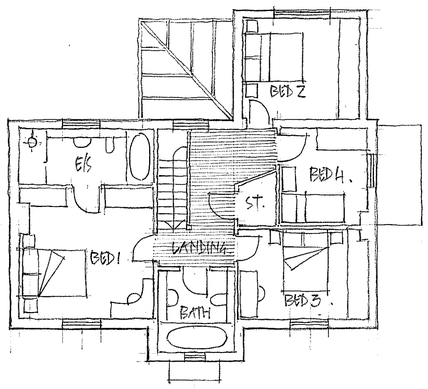

FIRST FLOOR PLAN.
1:100



ELEVATION TOWARDS DIMBLE LANE
1:200

SITE	THE OLD VICARAGE, DIMBLE LANE ALTON STAFFORDSHIRE
PROJECT TITLE	PROPOSED NEW DWELLING
DRAWING	SCHEME DESIGN

DRAWING NO. 2267-02
SCALE 1:100, 1:200 @ A1

Montague Architects Ltd.
9 Vernon Street Derby
01332 332631