LANDSCAPING DETAILS: THE GRANGE, FOXT.STAFFORDSHIRE MOOLANDS ST10 2HN FOR Mr &Mrs P MULLINGTON

REVISED DRAWING - GATE DESIGN ALTERED AND WATER FEATURE REMOVED

DRG No2762-1A

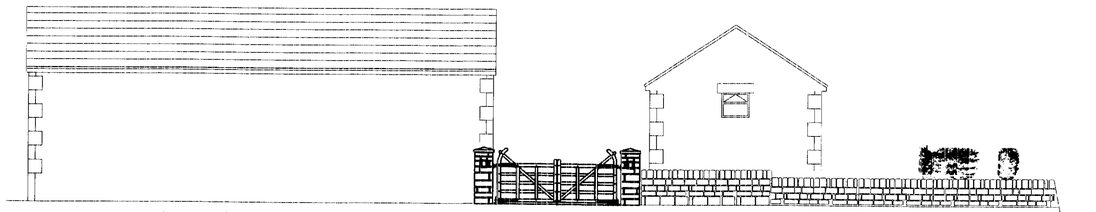

THIS PART OF THE ELEVATION IS ACTUALLY OBSCURED BY YEW TREE COTTAGE

ELEVATION VIEW DIRECTION ARROW "A"

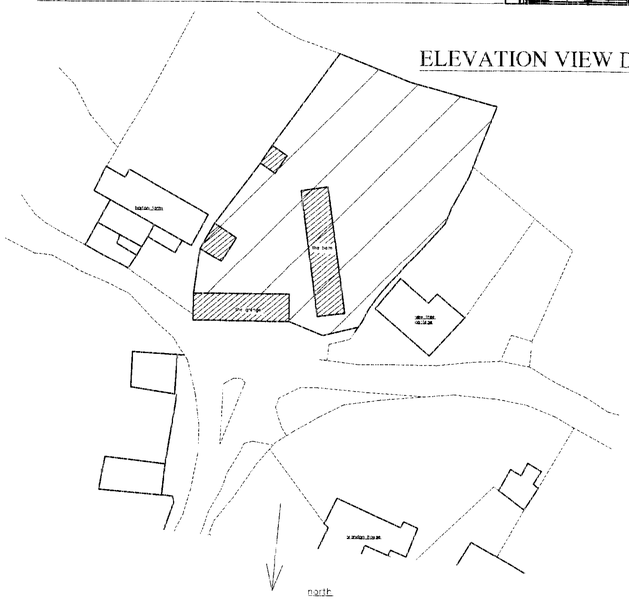

BLOCK PLAN 1:500

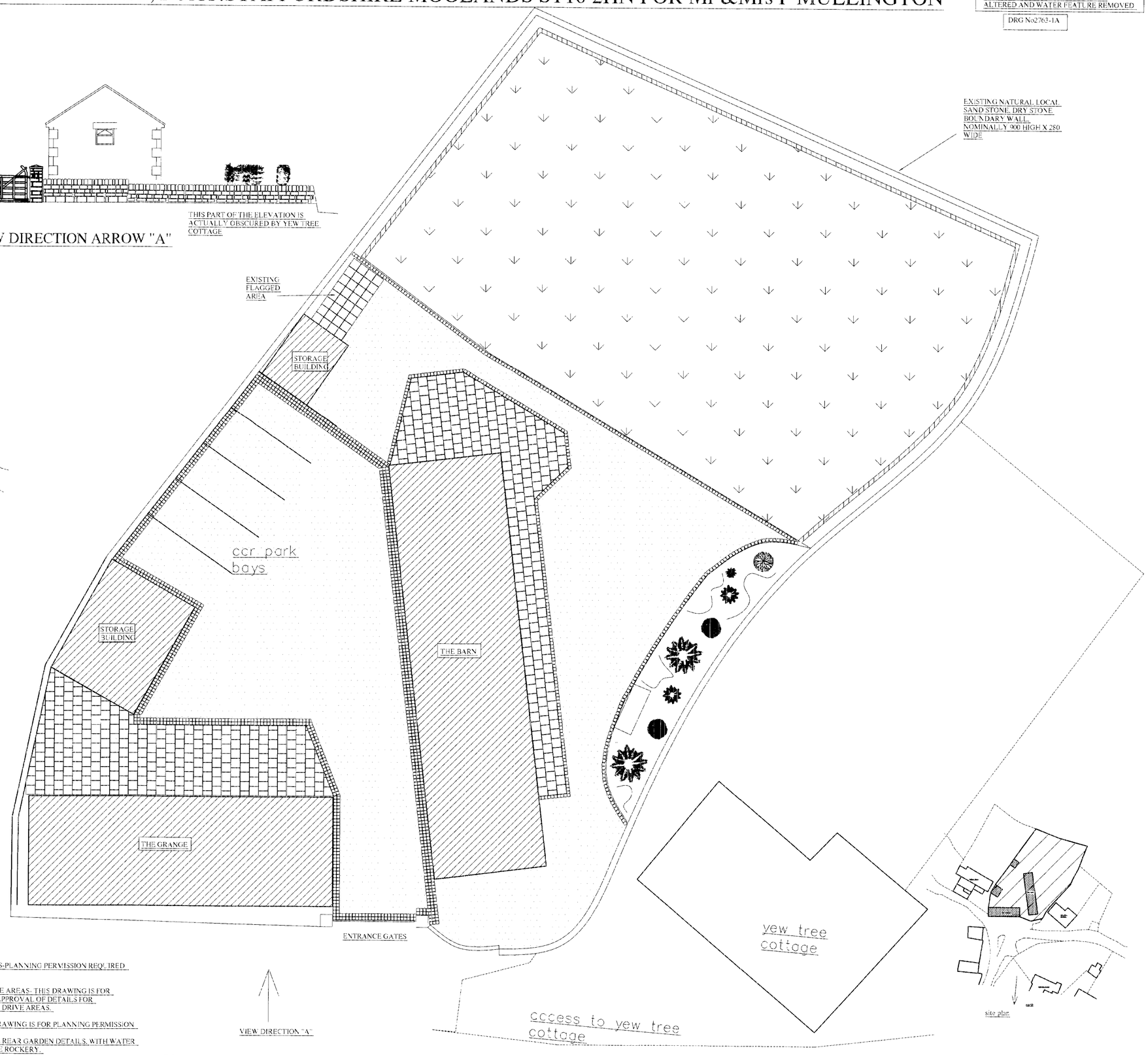

KEY TO LANDSCAPE AREAS

450 X450 RIVAN INDIAN PAVING SLABS

150 X150 GRANITE EDGING BLOCKS

ROCKERY AND LOW PLANTED SHRUBBERY

LAWNS

UNTREATED OAK HARDWOOD GATES

NATURAL LOCAL SAND STONE GATE PILLARS

1750

4200

ACONBURY

ELECTRICALLY OPERATED ROTATIVE EQUIPMENT UNDER GROUND

ENTRANCE GATES

GENERAL NATURAL GRAVEL AREAS

400

1200

NATURAL LOCAL SAND STONE TRADITIONAL DRY STONE BOUNDARY WALL

SECTION THROUGH DRY STONE BOUNDARY WALL

NOTES:

1 GATES & CURTAILAGE WALLS-PLANNING PERMISSION REQUIRED REF- TE-05-00921-FULL

2 FLAGGED AND GRAVEL DRIVE AREAS- THIS DRAWING IS FOR PLANNING APPLICATION FOR APPROVAL OF DETAILS FOR FLAGGED,PAVED AND GRAVEL DRIVE AREAS.

3 REAR GARDEN AREA - THIS DRAWING IS FOR PLANNING PERMISSION FOR FLAGGED,PAVED AND GRAVEL REAR GARDEN DETAILS, WITH WATER FEATURE AND NATURAL STONE ROCKERY.

VIEW DIRECTION "A"

PLAN VIEW OF LANDSCAPING FEATURES

scale 1:100