

South Elevation Scale 1:50

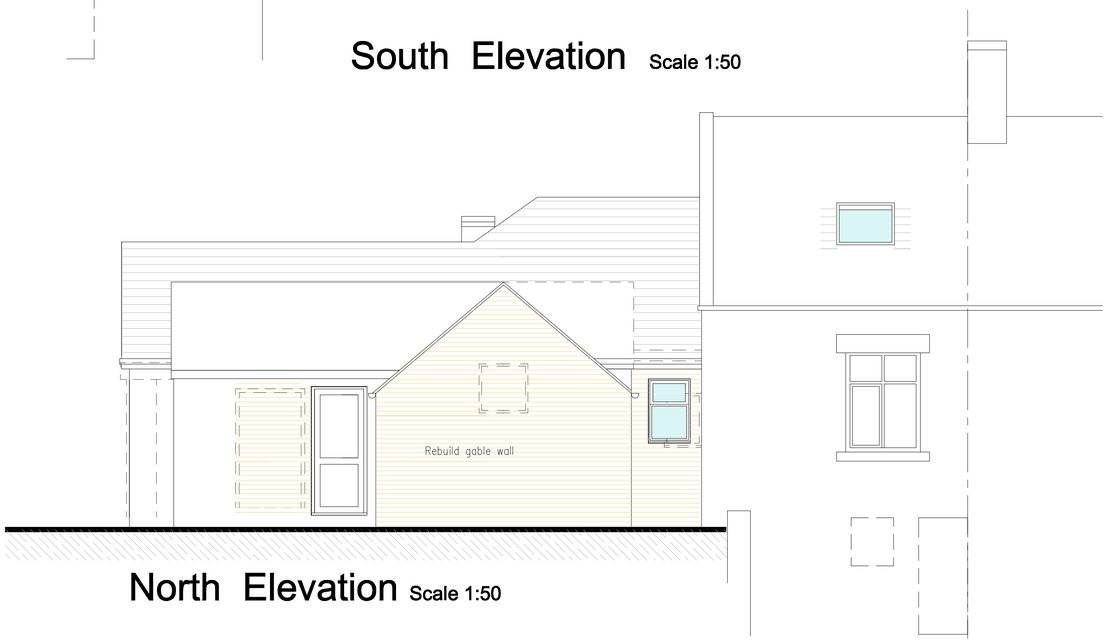

North Elevation Scale 1:50

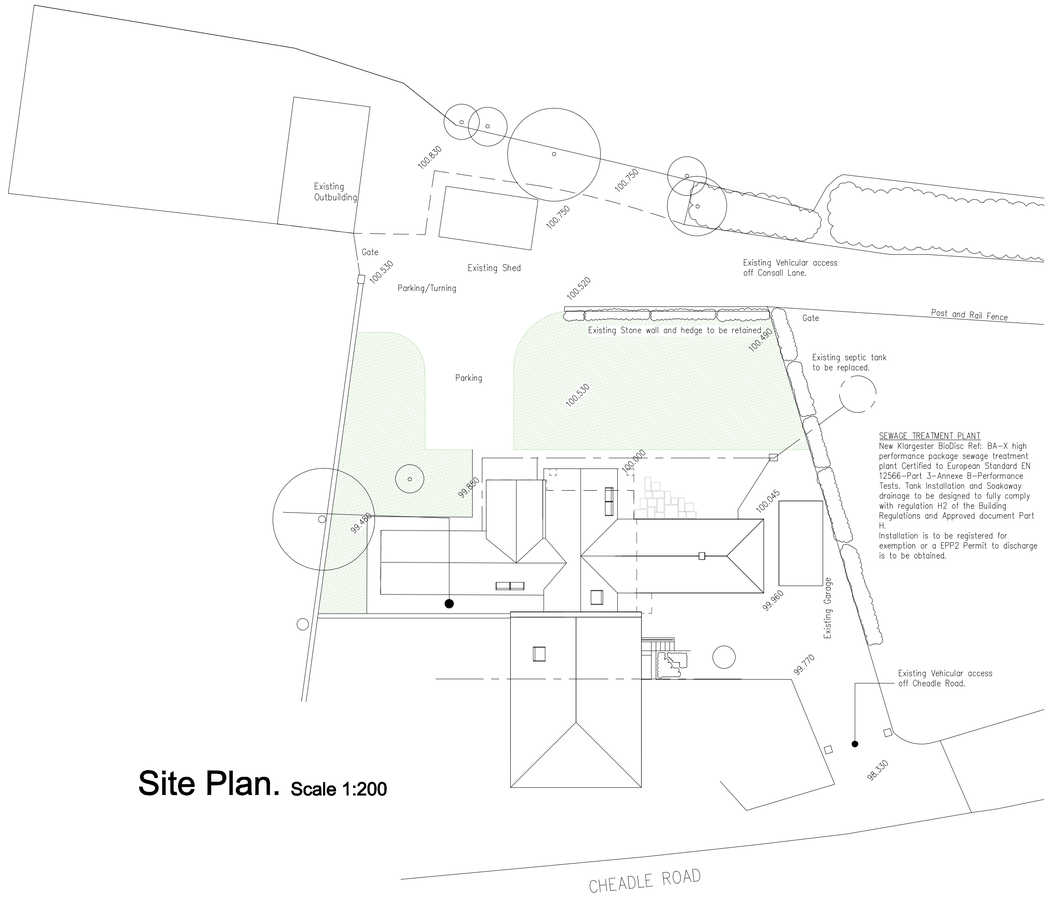

Site Plan. Scale 1:200



West Elevation Scale 1:100

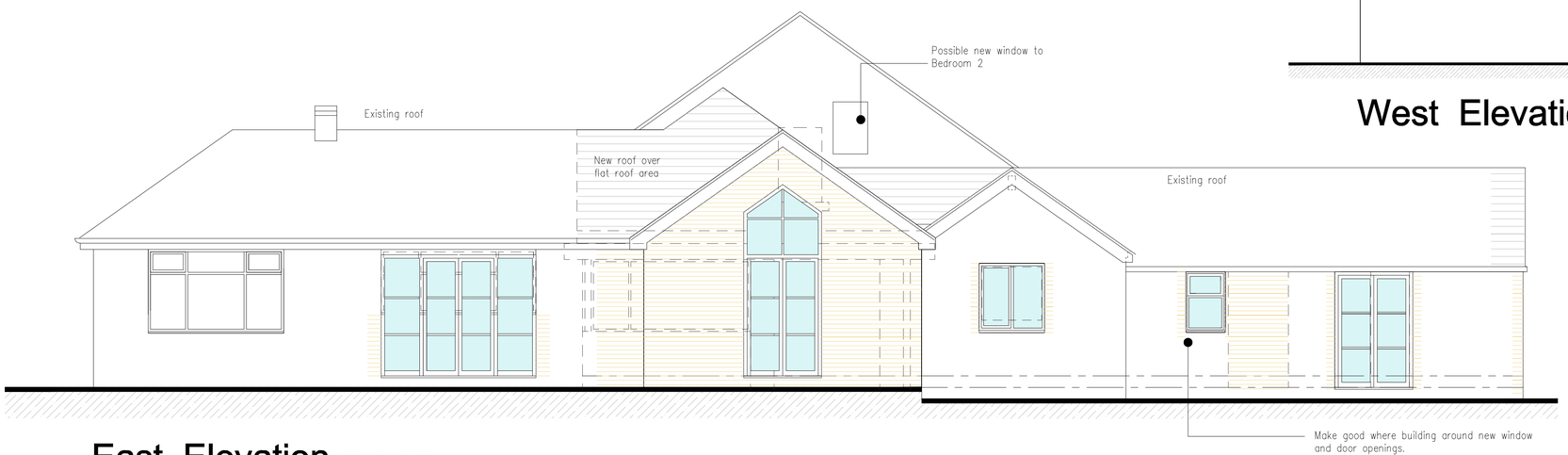

East Elevation Scale 1:50

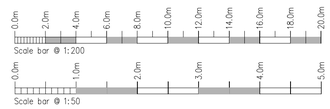

Rev.	Drawn	Comments.	Date

Applicant:
Mr C Bridgett.

Project:
Proposed extensions and alterations at Rockfields, Cheadle Road, Wetley Rocks, Staffordshire, ST13 0AX.

Title:
Elevations & Site Plan.

Status:
Planning

Scale at Size A1:	Date:	Drg.
1:50 1:100 1:200	12-04-16	1399-05

NOTE: This drawing is not to be used for construction unless Status marked 'Issued for Construction'

A.C.BAILEY
Plot 1, Stanley, Staffordshire. ST9 9LT.
T:01782 503302 - 07711 870008 E:office@planstobuild.co.uk