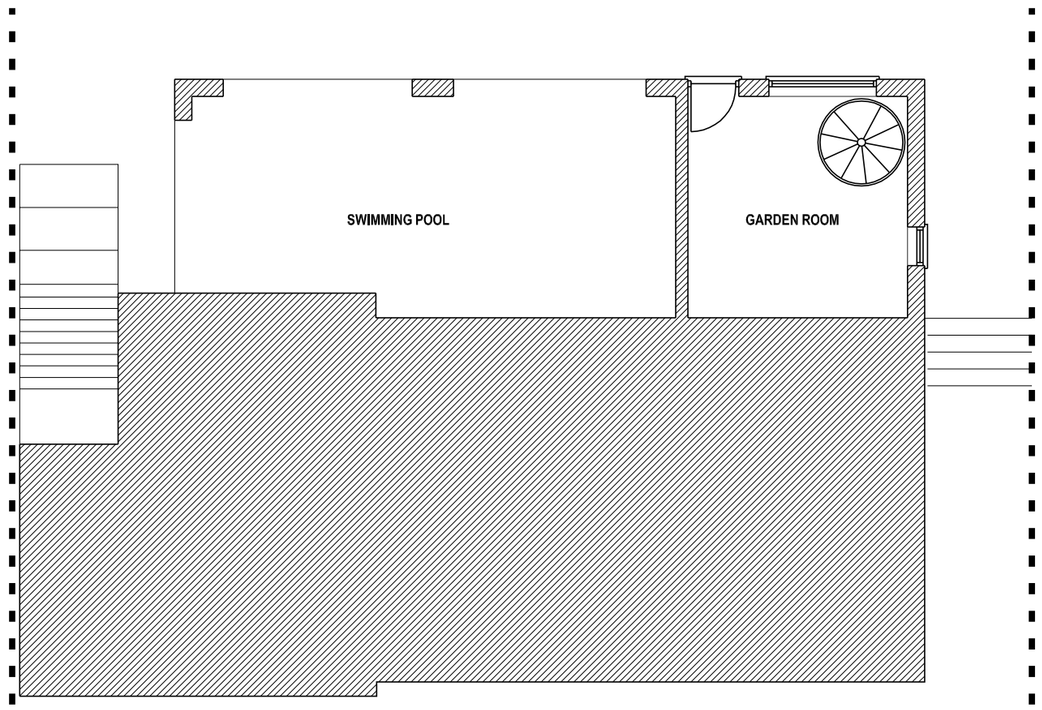

EXISTING BASEMENT FLOOR PLAN

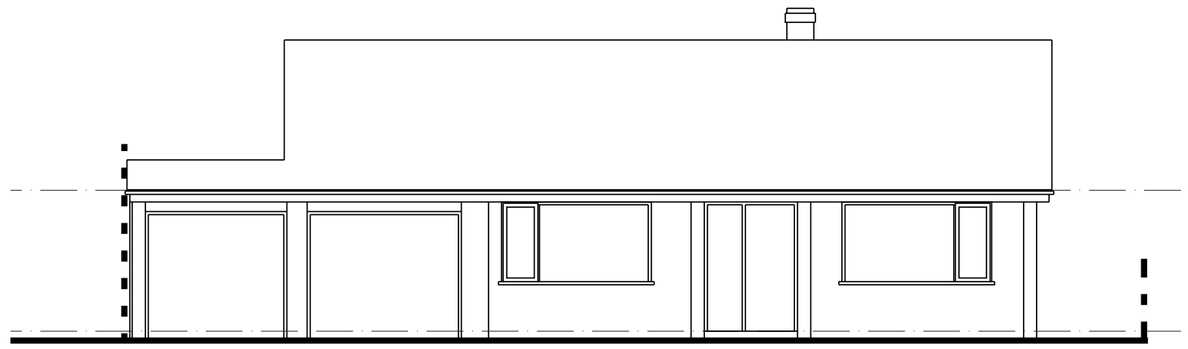

EXISTING FRONT ELEVATION

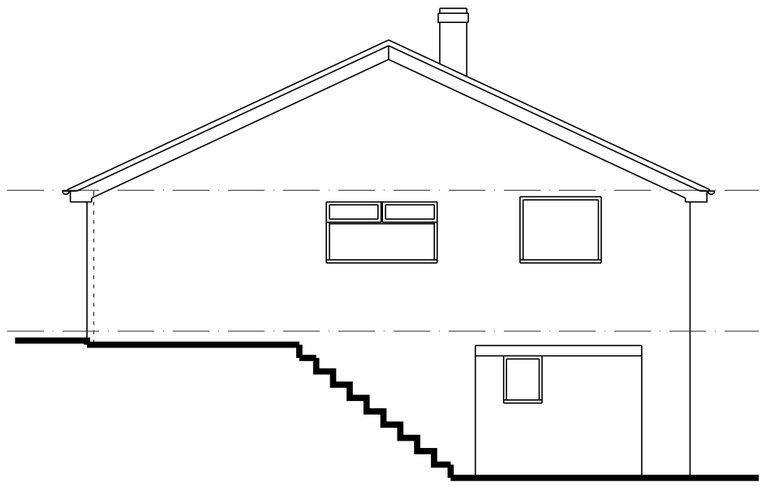

EXISTING SIDE ELEVATION

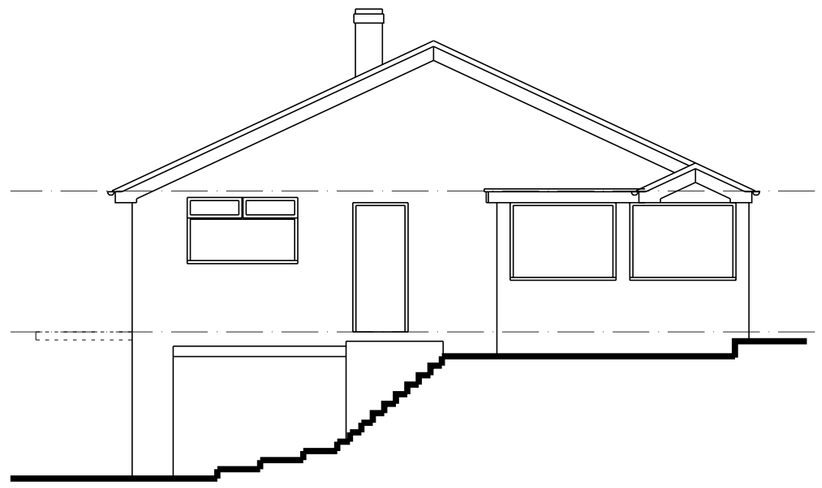

EXISTING SIDE ELEVATION



EXISTING REAR ELEVATION

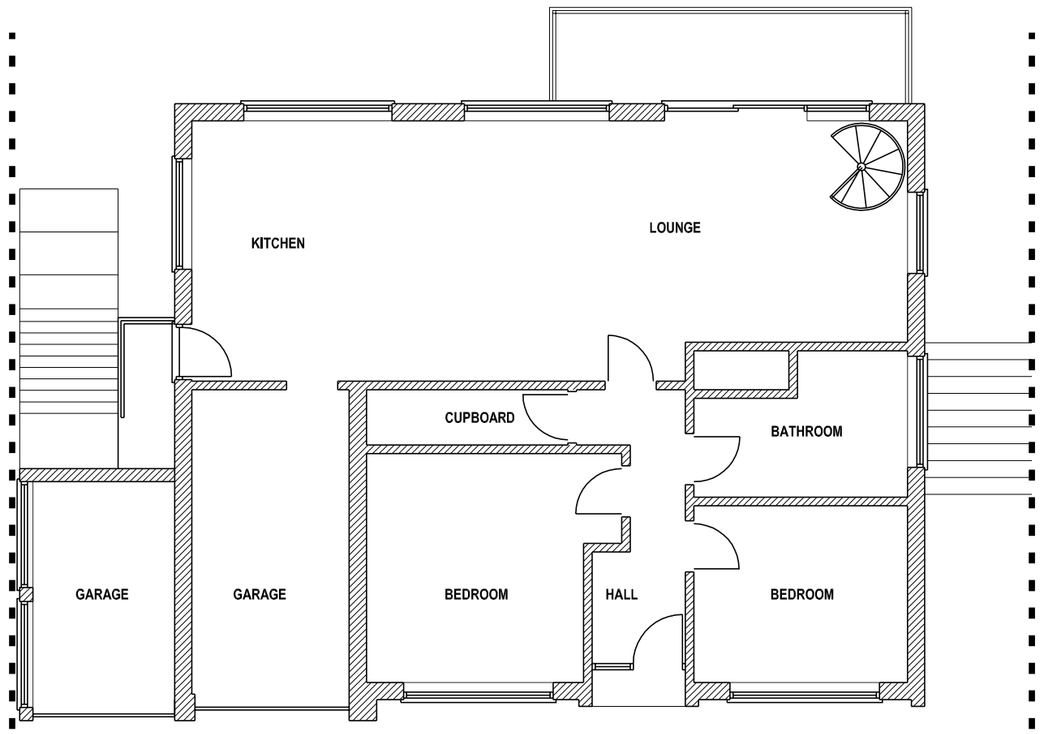

EXISTING GROUND FLOOR PLAN

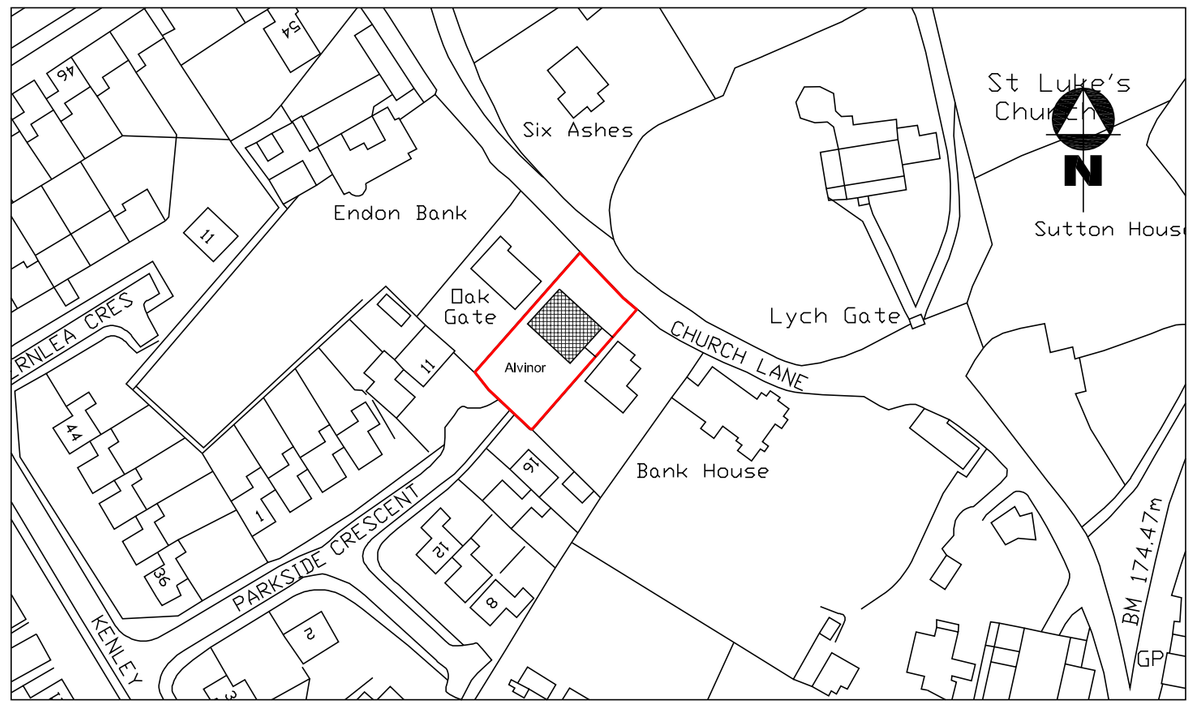

LOCATION PLAN (SCALE 1:1250)

Ordnance Survey © Crown Copyright 2002 All rights reserved.
Licence number: 100049806

Rev:

Project:
Convert garage to living space and raise ridge height of dwelling by 1.30m, at: 'Alvinor', Church Lane, Endon, Stoke on Trent, Staffs, ST9 9HY.

Title:
Existing Floor Plans & Elevations.

Client:
Mr J. Davies, 'Alvinor', Church Lane, Endon, Stoke on Trent, Staffs, ST9 9HY.

Date:	Scale:	Drawing No.	Rev
June 2016	**1:100 & 1:1250 @ A2**	**1011/ A2/01**	