

PRINCESS STREET ELEVATION



SIDE ELEVATION



REAR ELEVATION

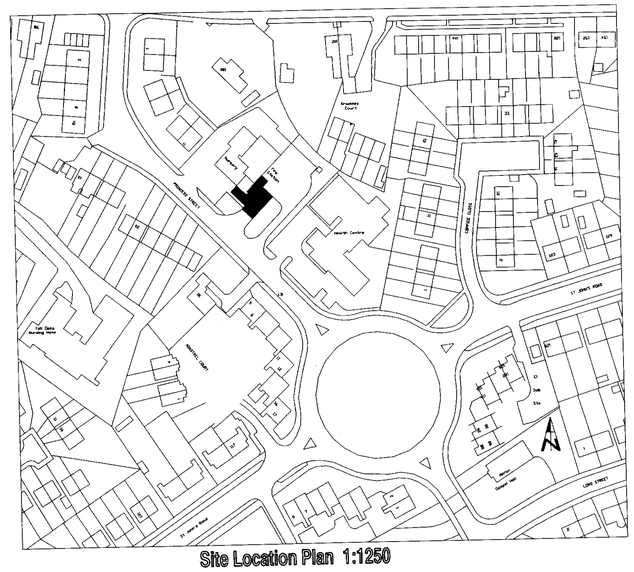

Site Location Plan 1:1250

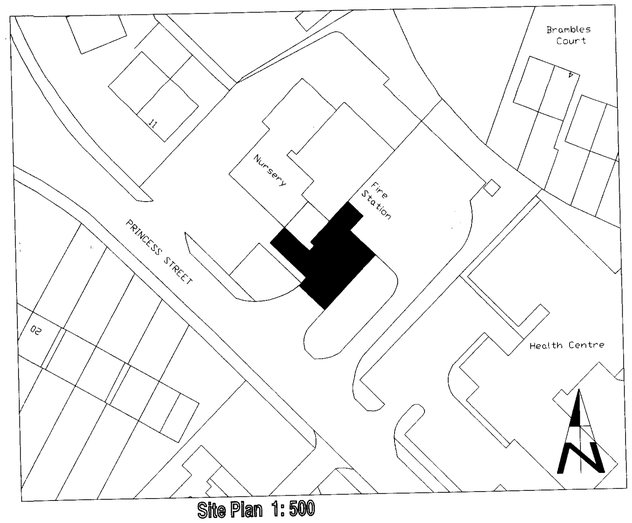

Site Plan 1: 500

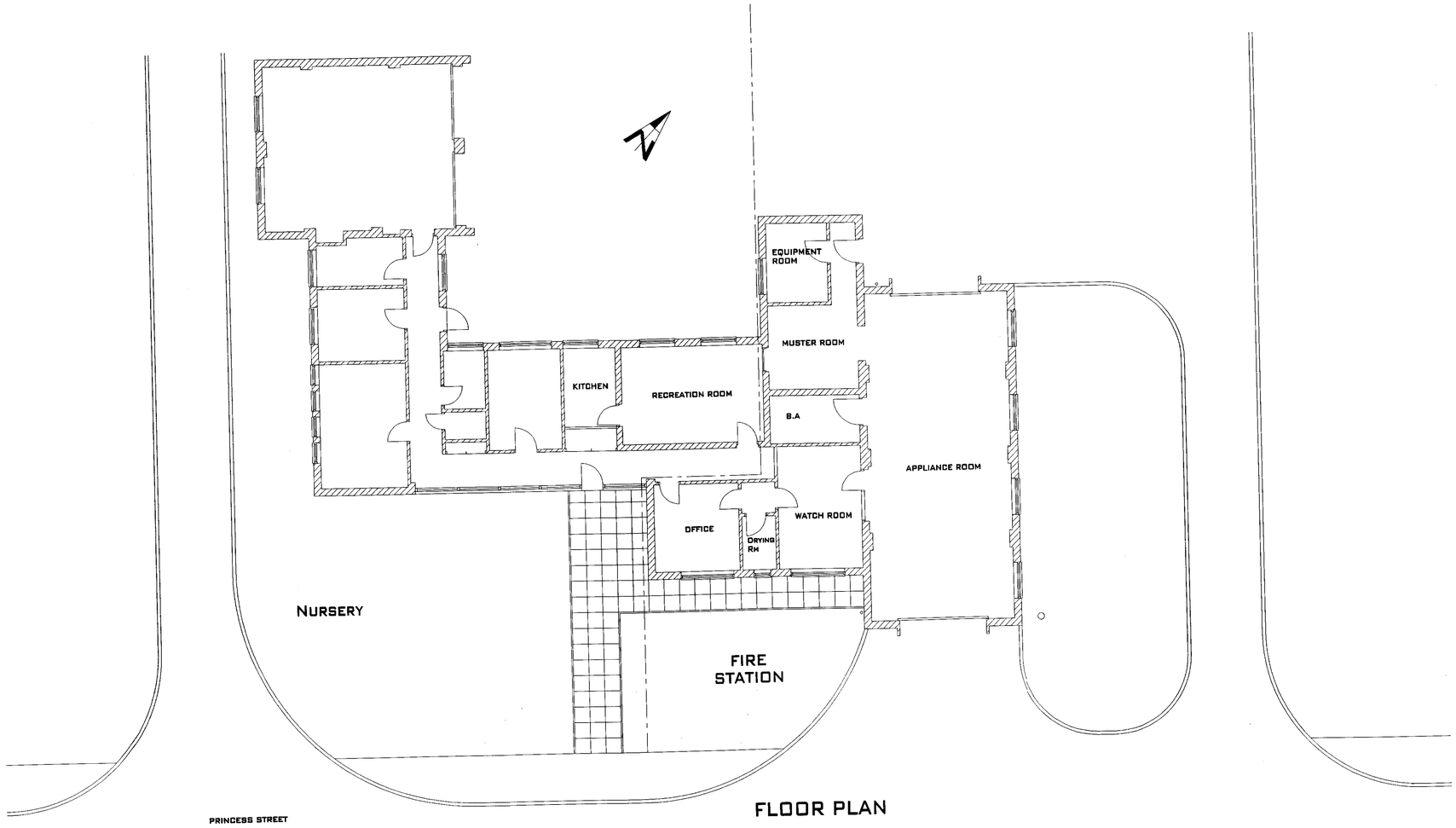

FLOOR PLAN

10 / 0 0 0 0 8 / FUL - 1 FEB 2010 - S M

REVISION	DESCRIPTION	DATE / INITIAL

Staffordshire County Council

Design & Facilities Management Consultancy
County Property Service
Resources Directorate
Green Hall, Lichfield Road, Stafford ST17 4LA
Tel 01785 223121 Fax 01785 277727

GROUP	DFMC Design Office
CHECKED BY	
PROJECT ARCHITECT/CONTRACT ADMINISTRATOR/ENGINEER/SURVEYOR :	R.Wakefield
ISSUED FOR	TENDER
FILE Ref	
SET	4652
SCALES	1:1250, 1:500 & 1:100
DRAWING NO	A100
DRAWN	JM
DATE	Jan. 2006
REVISION	

PROJECT
Fire Station, Princess Street, Biddulph, ST8 6JN. Proposed Extension to provide Community Facility & Toilets

DRAWING
Existing Plan & Elevations

Copyright in this drawing and design belongs to the County Property Service of Staffordshire County Council. Unauthorised reproduction infringes copyright and may result in contractual or civil proceedings. Contractors must advise the Architect / Project Contract Administrator / Engineer or Surveyor of any variations between this drawing and conditions found on site. DO NOT SCALE. Only written dimensions to be used. This product may include mapping data licensed from Ordnance Survey with the permission of the Controller of Her Majesty's Stationery Office. Crown copyright and / or database right 2005. All rights reserved. Licence Number 100019422.

Original Sheet A1