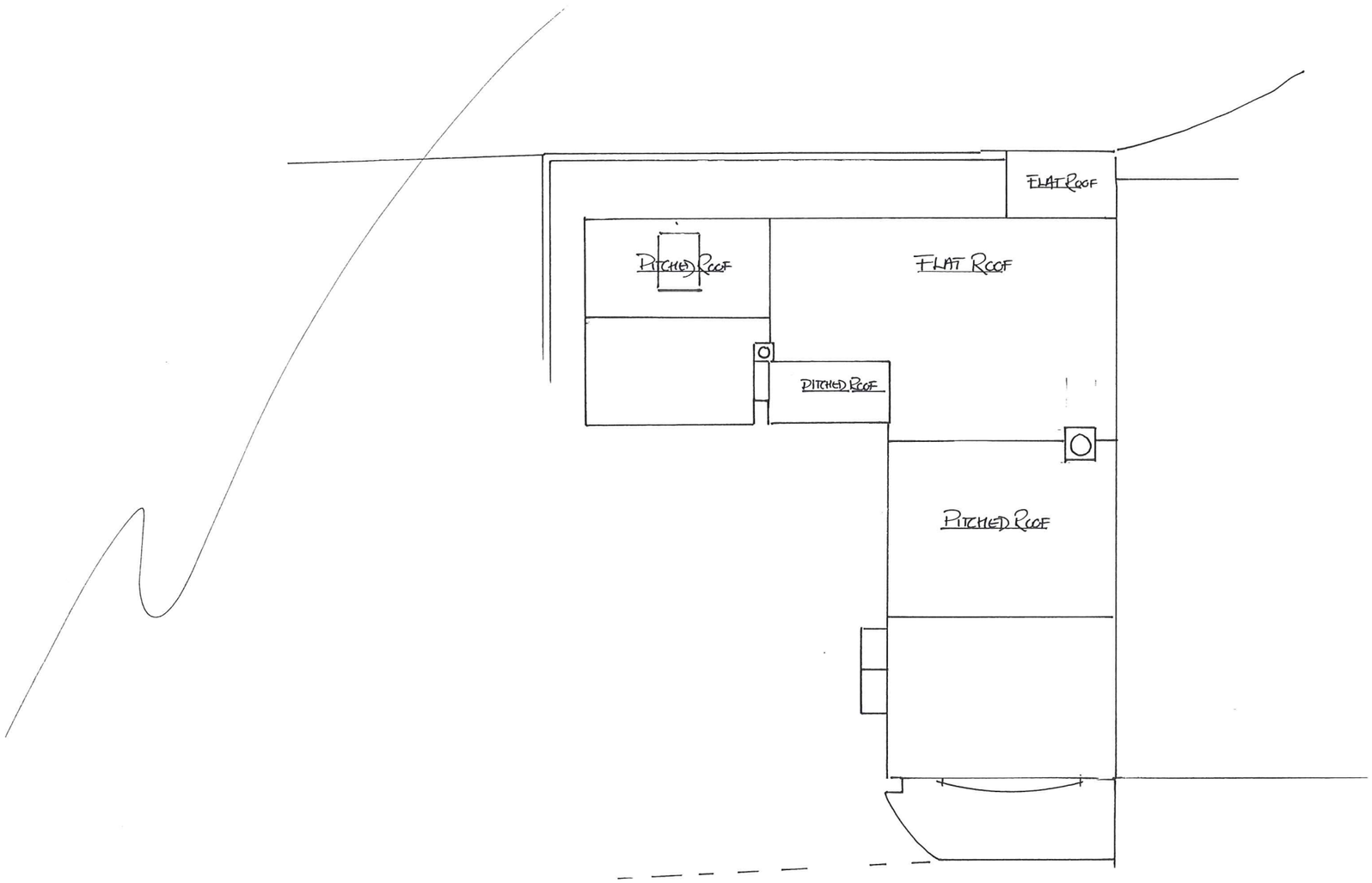

N

1:100

ROOF PLAN

ROCK VIEW THE COMMON DILHORNE ST10 2PA

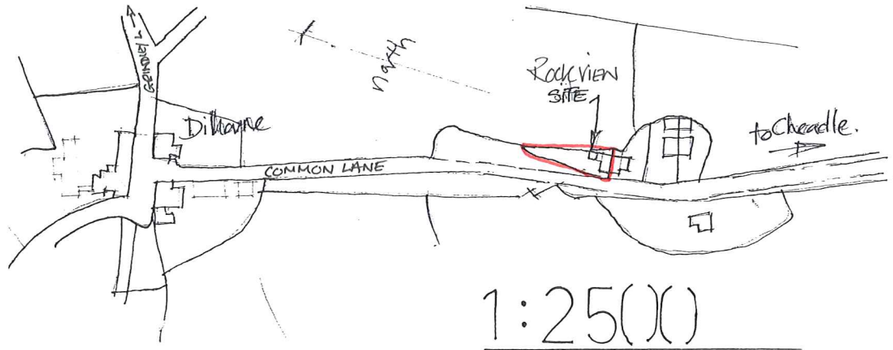

1:25()()

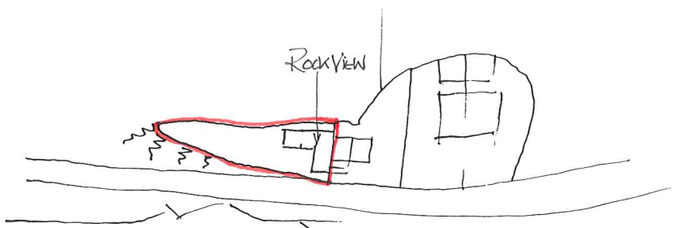

1:125()

GRAZING FIELD TO REAR.

DOTTED LINE REPRESENTS AREA FOOTPRINT OF ORIGINAL DWELLING.

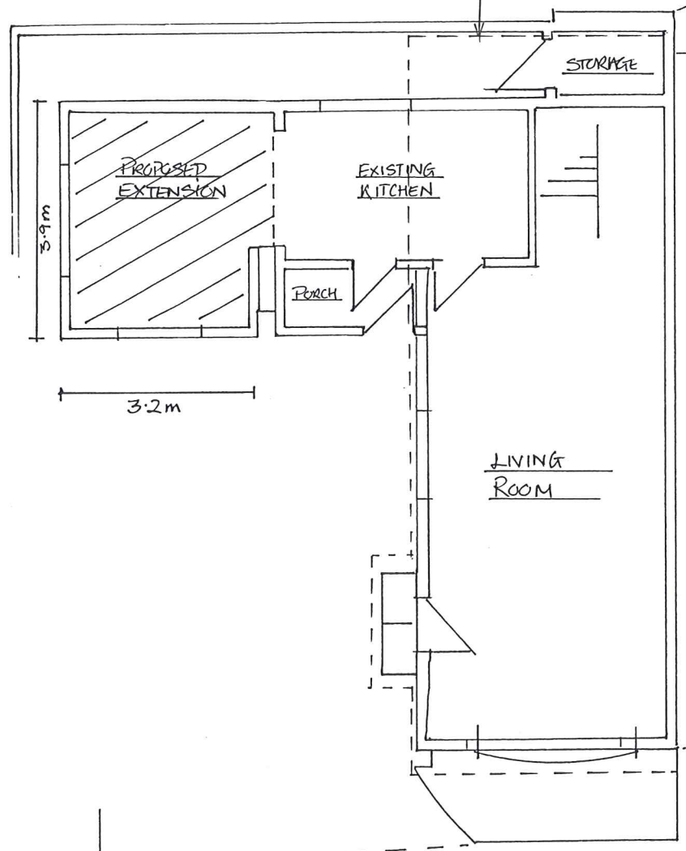

ROAD.

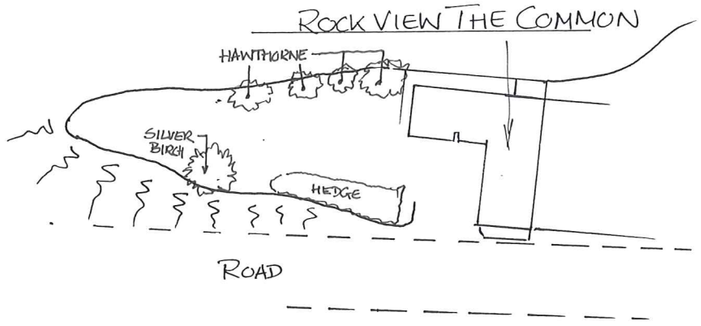

1:5()()

SITE PLAN

N

SCALE IN METRES.

1 2 4 8

1:1()()

GROUNDFLOOR PLAN VIEW

ROCK VIEW THE COMMON DILHORNE ST10 2PA

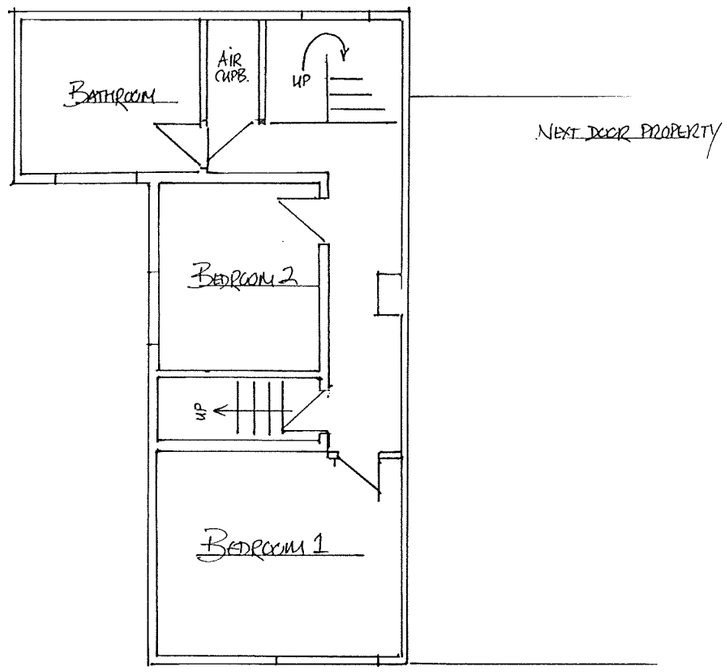

N

0 1m 2m 4m 8metres

1:100

FIRST FLOOR
PLAN VIEW

ROCKVIEW, THE COMMON
DILHORNE. ST10 2PA

REAR ELEVATION

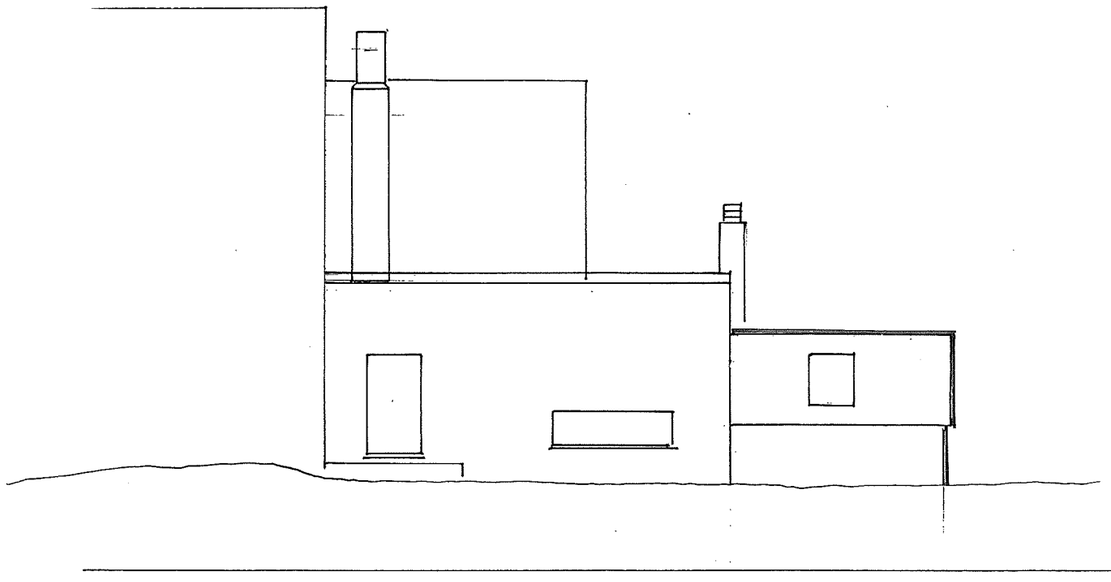

SIDE ELEVATION

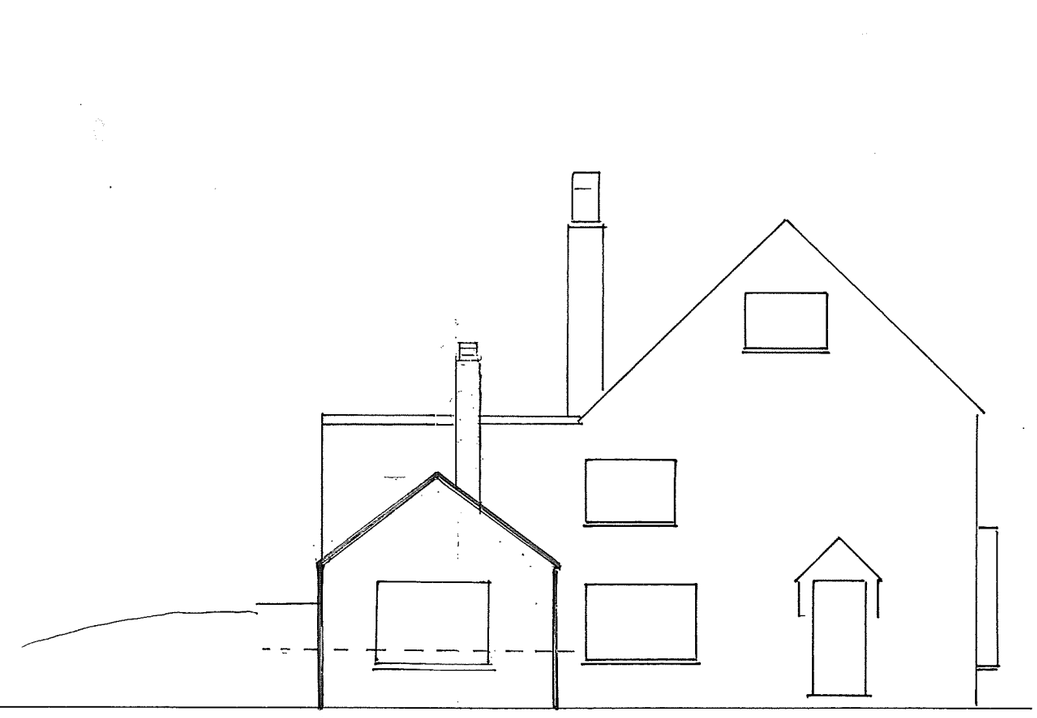



1:100

ROCK VIEW THE COMMON
DILHORNE ST10 2PA

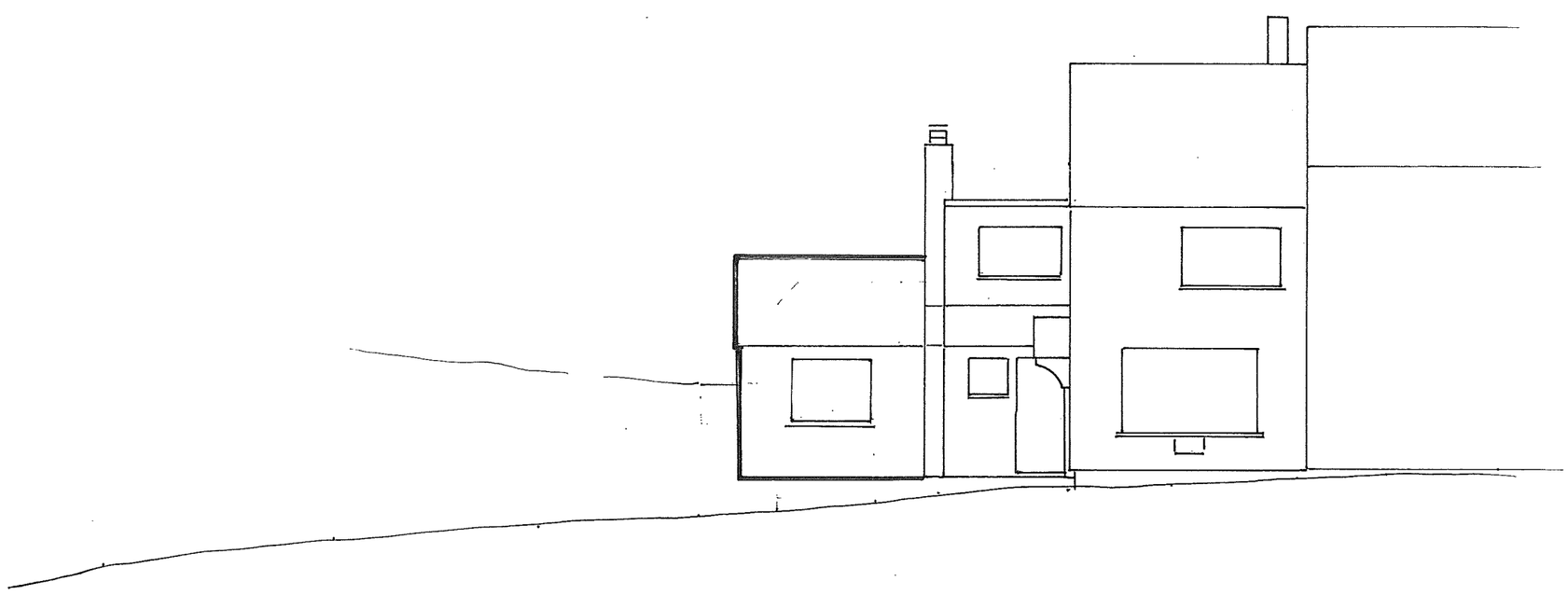

1:100

FRONT ELEVATION
ROCK VIEW THE COMMON
DILHORNE ST10 2PA