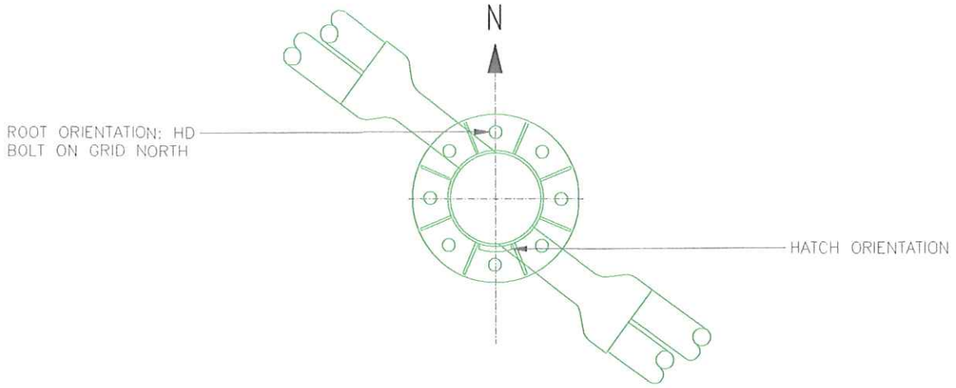

TOWER SPIGOT ORIENTATION
(1:25)

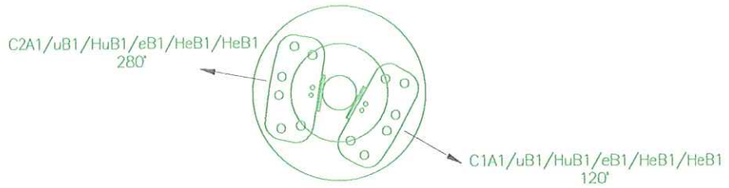

PROPOSED ANTENNA LAYOUT
(1:20)

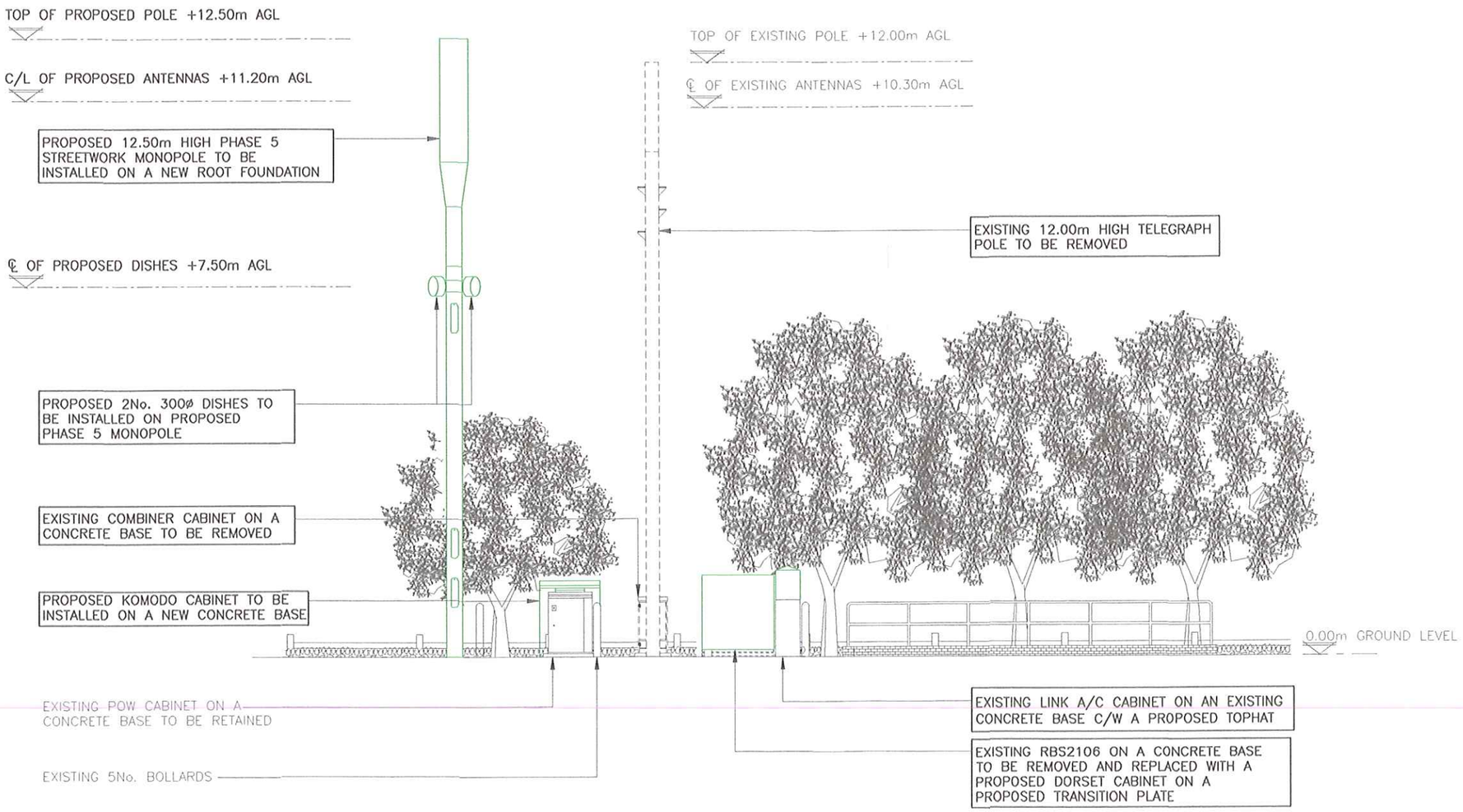

PROPOSED SOUTH WEST ELEVATION
(1:100)

ALL DIMENSIONS ARE IN mm UNLESS NOTED OTHERWISE

N.G.R | E: 412740 N: 348550

NOTES:

REV	MODIFICATION	BY	CH	DATE
–	Issued for Approval	AR	ST	29.05.16

WHP Wilkinson Helsby
St. James Court
Wilderspool Causeway
Warrington WA4 6PS
Tel: 01925 424100 Fax: 01925 424101
e-mail: info@wilkinson-helsby.co.uk

Hatfield Business Park
Hatfield
Hertfordshire
AL10 9BW
Tel: 01707 315000
Fax: 01707 319001

Cell No.	Opt.
60366	–

Cell ID No

TMUK ID	OUK ID	NEW ID
60366	–	STM001

Site Address / Contact Details

SWINSCOE HILL DNS
BULLGAP LANE
SWINSCOE HILL ON A52
NR ASHBOURNE, STAFFORDSHIRE
DE6 2HH

Drawing Title:
PROPOSED SITE ELEVATION

Purpose of issue:	Dwg Rev:
PLANNING	–

Drawing Number:	
300	–

Surveyed By:		Original Sheet Size:		Pack Issue:
ST		A3		
Drawn: AR	Date: 29.05.16	Checked: ST	Date: 29.05.16	–

NOM DATE
09.03.16