ALL ROOF TILES, BRICKWORK, WINDOWS, DOORS AND GUTTERING TO MATCH EXISTING.

The contractor is to check and verify all building and site dimensions, levels and service locations including sewer invert levels at connection points before work commences.

Materials and workmanship are to comply with current british standards, british standards code of practice, building regulations and building standards.

THIS DRAWING HAS BEEN PREPARED FOR THE PURPOSE OF OBTAINING PLANNING PERMISSION APPROVAL ONLY

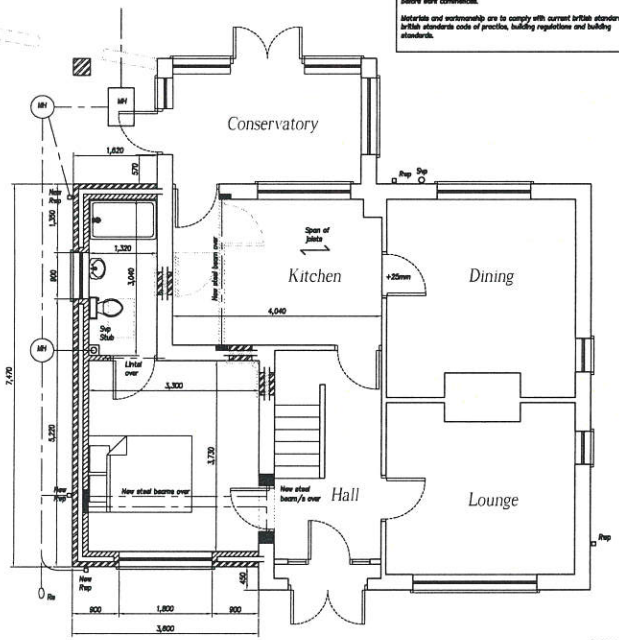

Proposed Ground Floor Plan
Scale 1:50

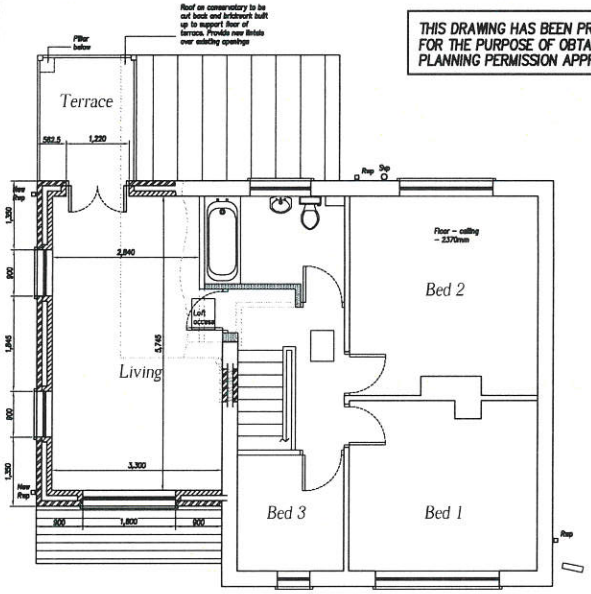

Proposed First Floor Plan
Scale 1:50

Drainage works to be confirmed on site. Contractor to establish existing depth and location of drains. Please note on shared drains are adopted and the client / contractor is to check with Severn Trent their requirements on building close to over existing sewers

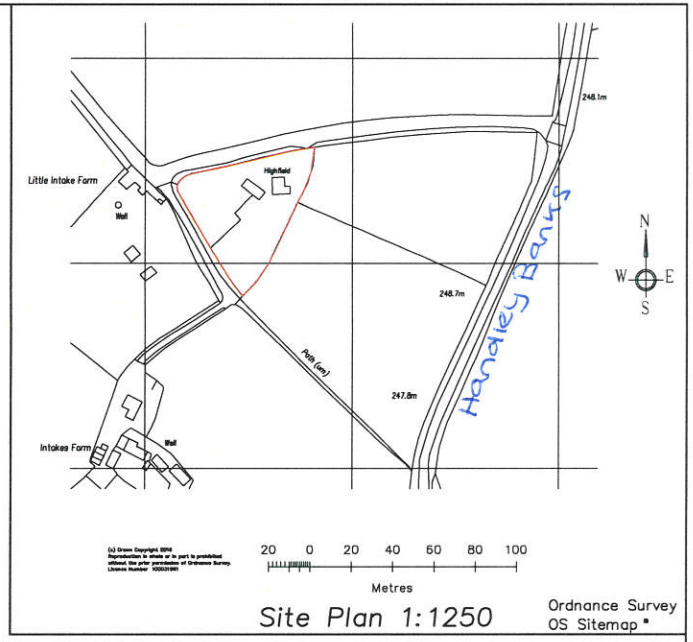

Site Plan 1:1250
Ordnance Survey OS Sitemap

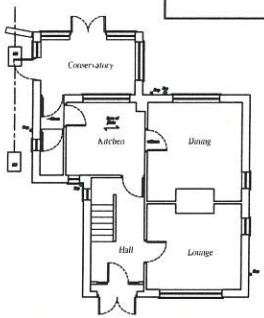

Existing Ground Floor Plan
Scale 1:100

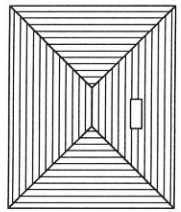

Existing Roof Plan
Scale 1:100

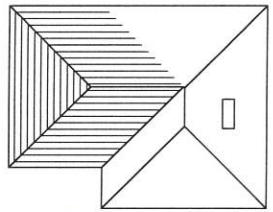

Proposed Roof Plan
Scale 1:100

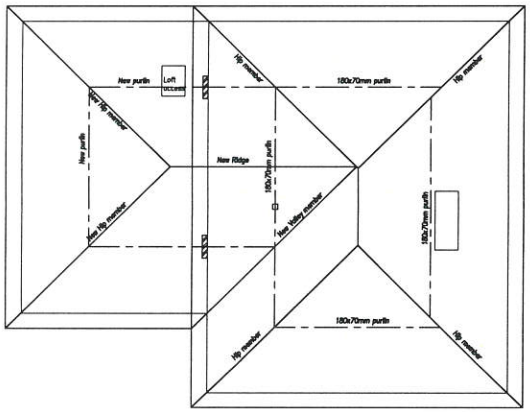

Proposed Roof Plan
Scale 1:50

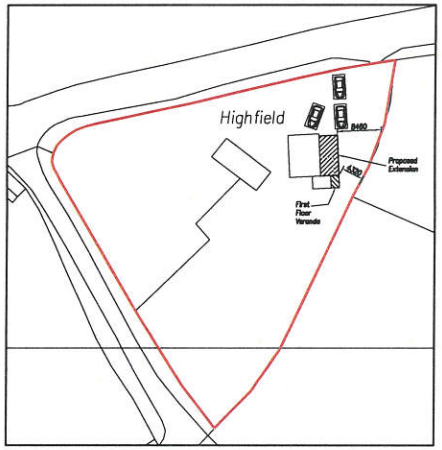

Block Plan 1:500

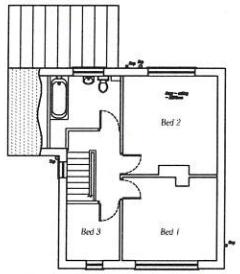

Existing First Floor Plan
Scale 1:100

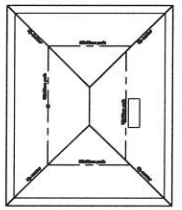

Existing Roof Plan
Scale 1:100

All dimensions to be confirmed by an accurate site measure prior to any works commencing on site

Revision	Details of Amendments

Proposed Development

Proposed Side Extension to Highfield, Caverswall Common Staffordshire, ST11 9EX

Drawing Title

Existing and Proposed Floor Plans, Site and Block Plan

Date	Scale @ A1	Sheet
02.05.18	1:50, 100, 500, 1250	1 of 3

Applicants Name & Address

Mr and Mrs Bradbury
Highfield, Caverswall Common, Staffordshire
ST11 9EX (01782) 392220