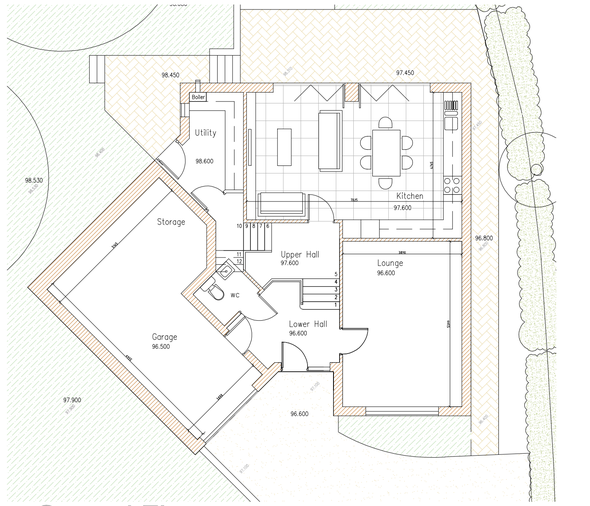

Ground Floor Scale 1:100

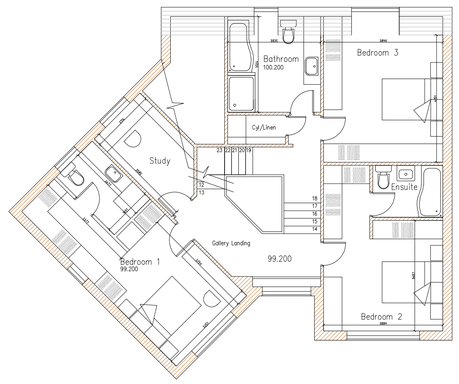

First Floor Scale 1:100

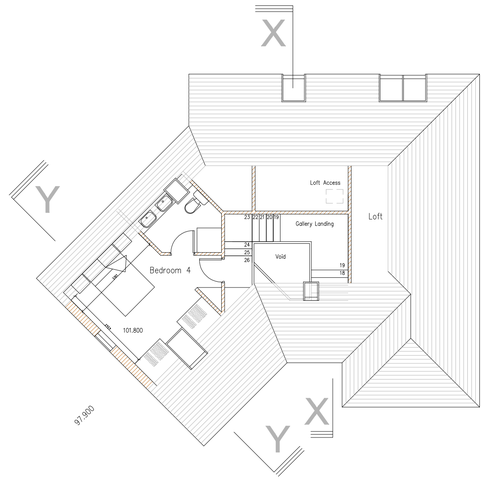

Second Floor Scale 1:100

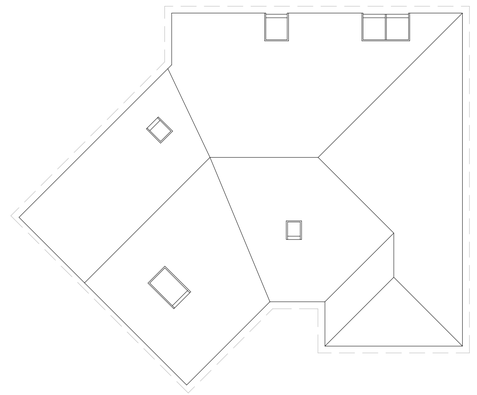

Roof Plan Scale 1:100

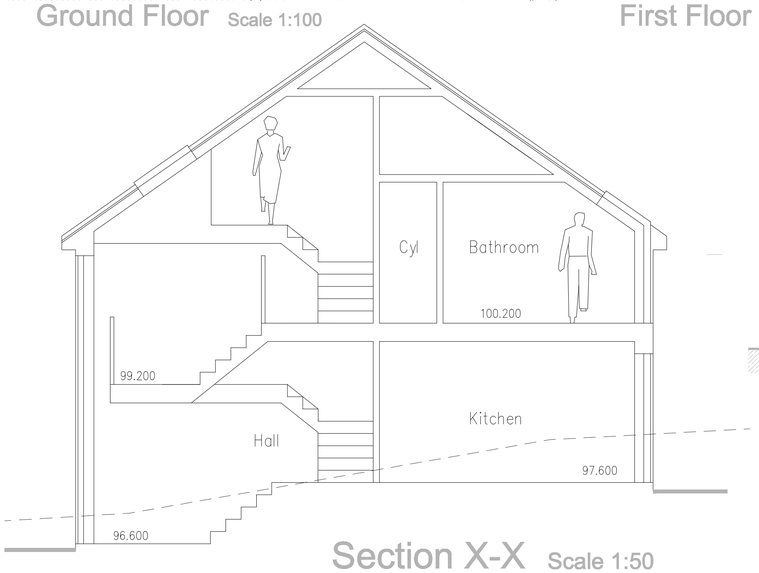

Section X-X Scale 1:50

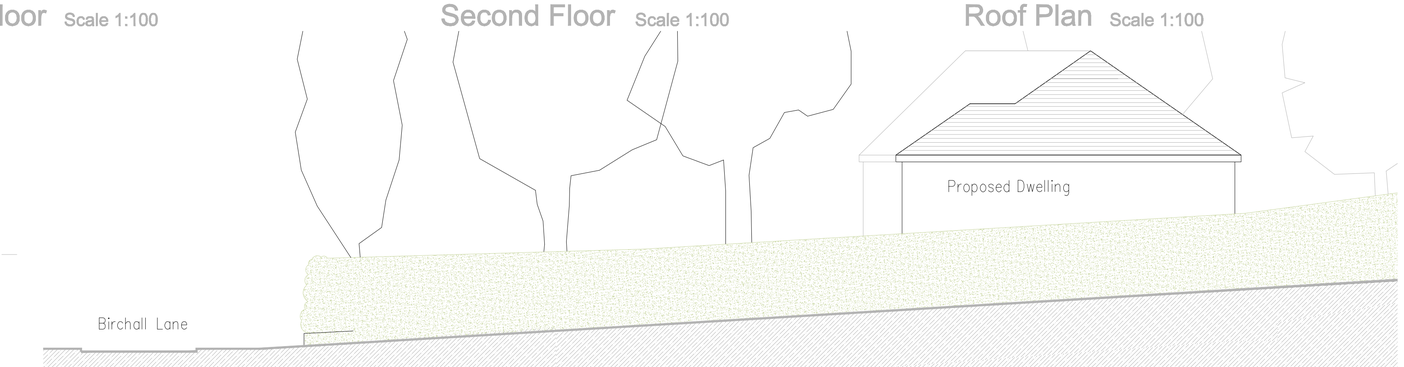

South Elevation (View From Private Road) Scale 1:100

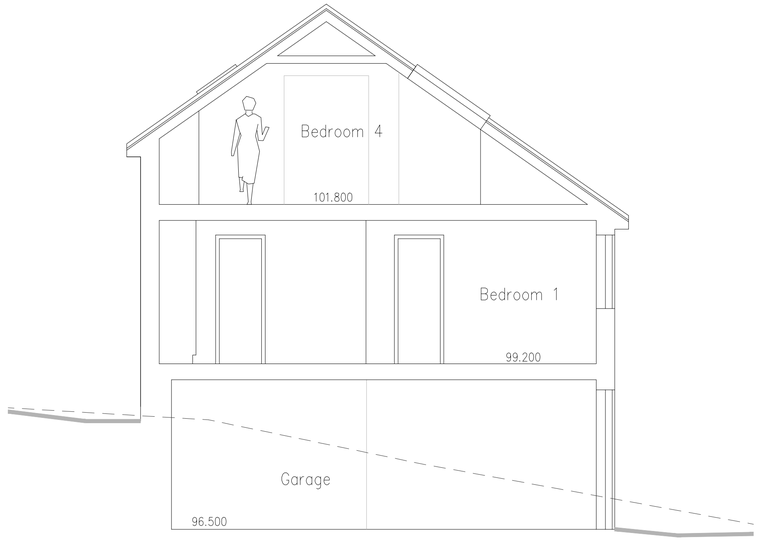

Section Y-Y Scale 1:50

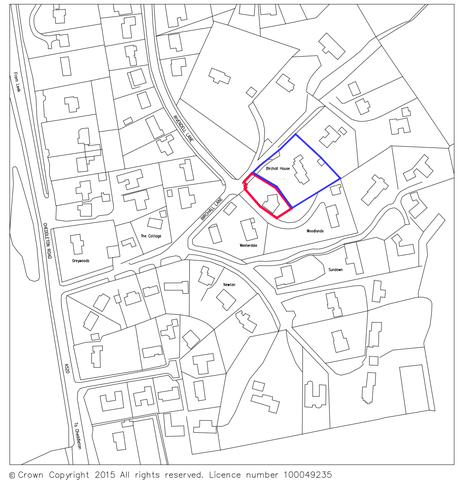

© Crown Copyright 2015 All rights reserved. Licence number 100049235

Location Plan Scale 1:2500



Site Plan Scale 1:200

Scale bar @ 1:2500
0.0m 20m 40m 60m 80m 100m 120m 140m 160m 180m 200m 220m 240m

Scale bar @ 1:100
0.0m 1.0m 2.0m 3.0m 4.0m 5.0m 6.0m 7.0m 8.0m 9.0m 10.0m

Scale bar @ 1:200
0.0m 2.0m 4.0m 6.0m 8.0m 10.0m 12.0m 14.0m 16.0m 18.0m 20.0m

Rev.	Drawn	Comments.	Date
A	ACB	Amend site boundary at North West corner.	13.06.16

Applicant:
Mrs K. Tudor Jackson

Project:
Proposed Dwelling on Land at Birchall House, Birchall Lane, Birchall, Nr Leek, Staffordshire, ST13 5RA.

Title:
Plans & Elevations

Status:
Planning

Scale at Size A1:	Date:	Drg.
1:50 1:100 1:200 1:2500	08-03-16	1419-01

NOTE: This drawing is not to be used for construction unless Status marked 'Issued for Construction'

A.C.BAILEY
Plot 1, Stanley Bank, Stanley, Staffordshire. ST9 9LT.
T:01782 503302 - 07711 870008 E:office@planstobuild.co.uk