This is a copy of the original approved plan.

The red circle indicates the position of the original old farm well discovered during the early stage of the excavation works which has now stopped

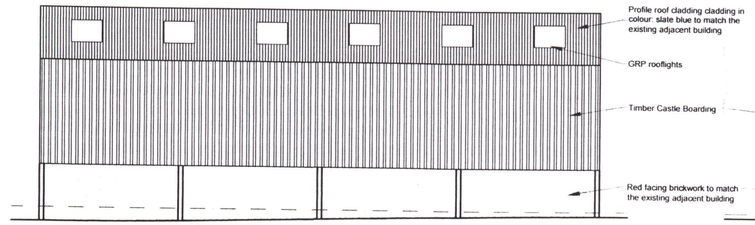

WEST ELEVATION SCALE 1:100 @ A2

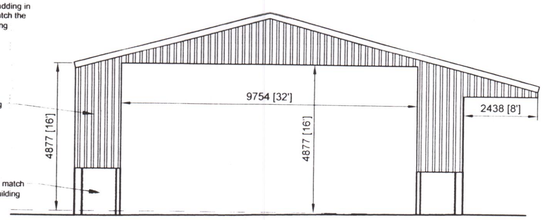

SOUTH ELEVATION SCALE 1:100 @ A2

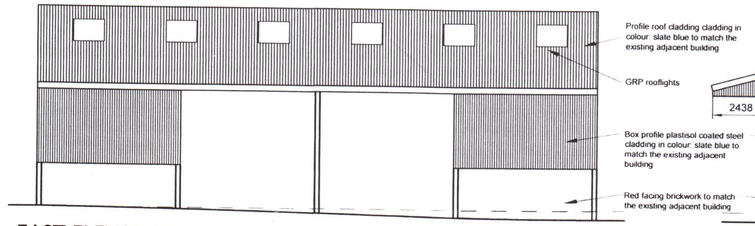

EAST ELEVATION SCALE 1:100 @ A2

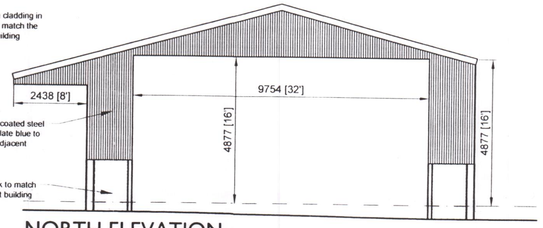

NORTH ELEVATION SCALE 1:100 @ A2

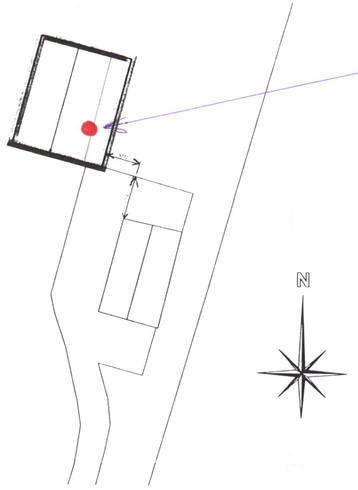

BLOCK PLAN SCALE 1:500 @ A2

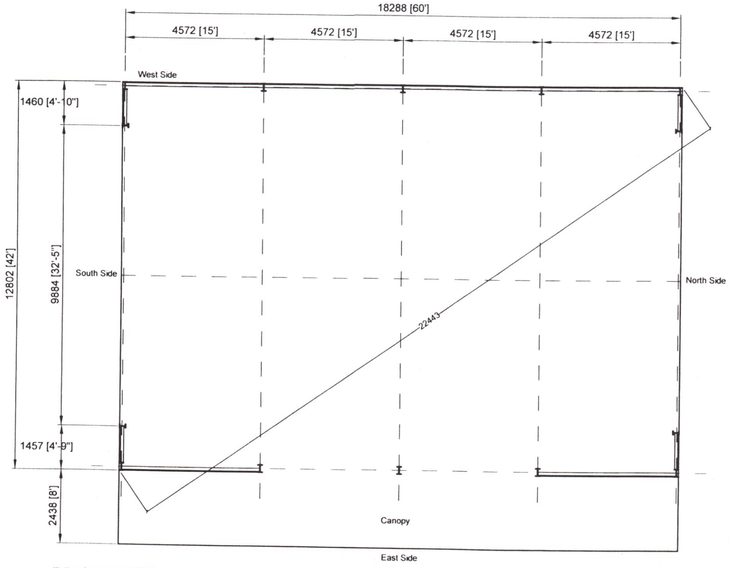

PROPOSED PLAN SCALE 1:100 @ A2

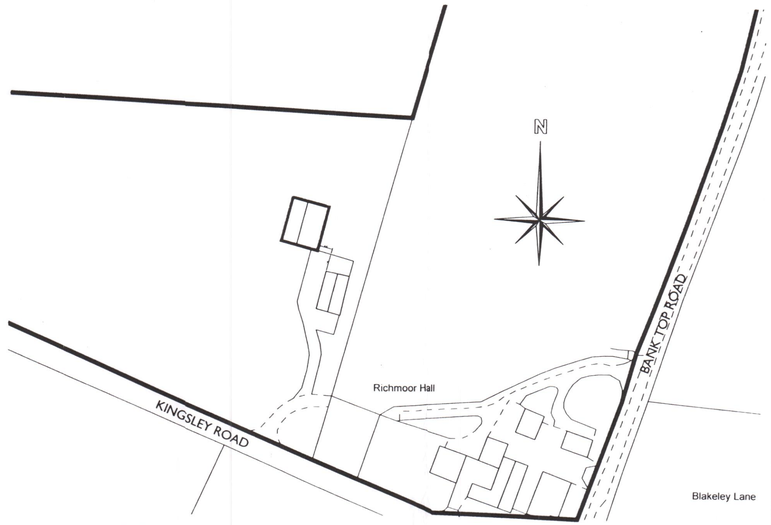

LOCATION PLAN SCALE 1:1250 @ A2

Rev	Date	Description
F	15.12.15	Floor level changed
E	13.11.15	P. Canopy added
D	9.11.15	Width dec reduced by 1"
C	2.11.15	Land fall altered
B	27.10.15	Gable Openings changed. Land fall added
A	15.10.15	15 Days. Two bays now open sided

M J BARRETT
CONSTRUCTIONS
Brookside Business Park
Brookside Road
Uttoxeter Staffs.
ST14 8AT
tel 01889 564253 fax 01889 564210

Client
Mr Bagnall

Project
Richmoor Hill
Dilhorne
Stoke on Trent
Staffs
ST10 2PR

Title
Planning

Drawn KS	Date 9.11.15
Checked -	Scale 1:100 @ A2
Status -	
Drg No 3741-01	Rev F