This drawing is copyright and should not be reproduced without the permission of Building Design Service



PROPOSED FRONT ELEVATION

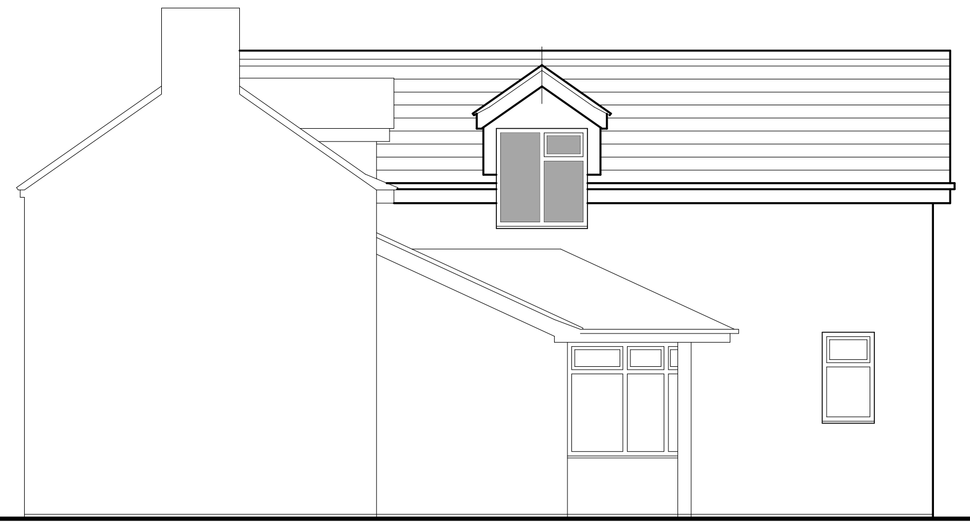

PROPOSED SIDE ELEVATION TO ROAD

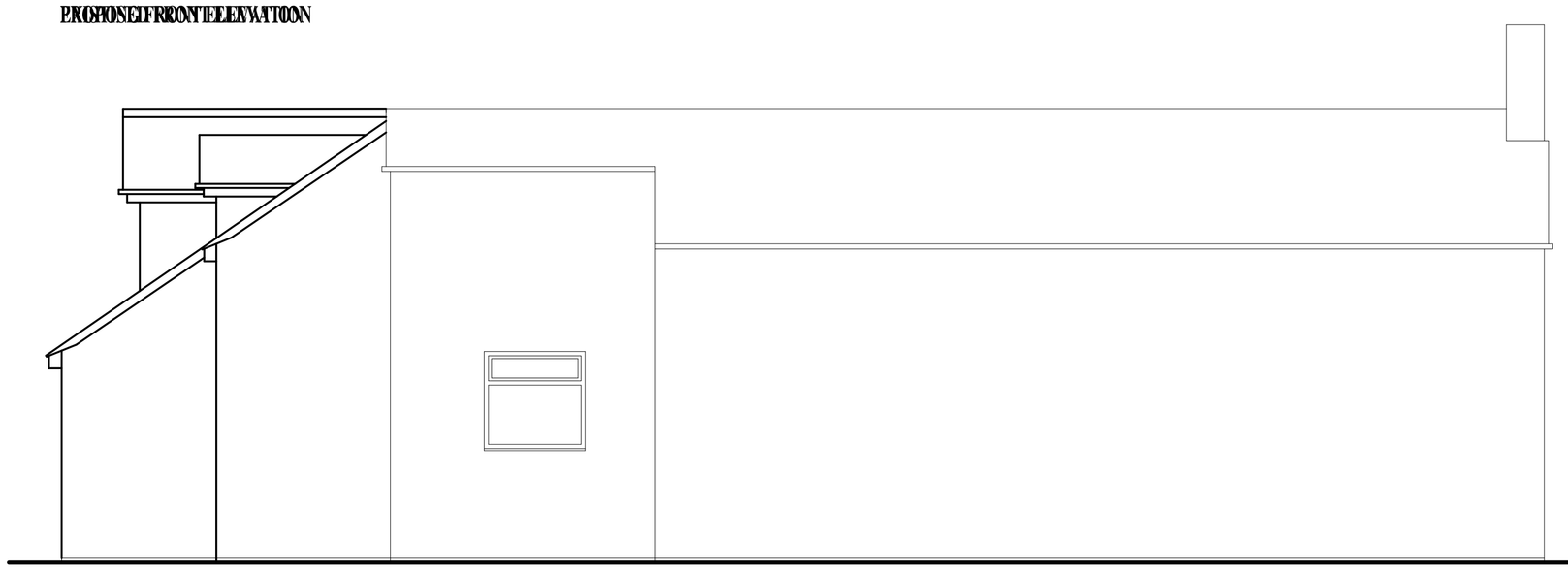

PROPOSED REAR ELEVATION



PROPOSED SIDE ELEVATION

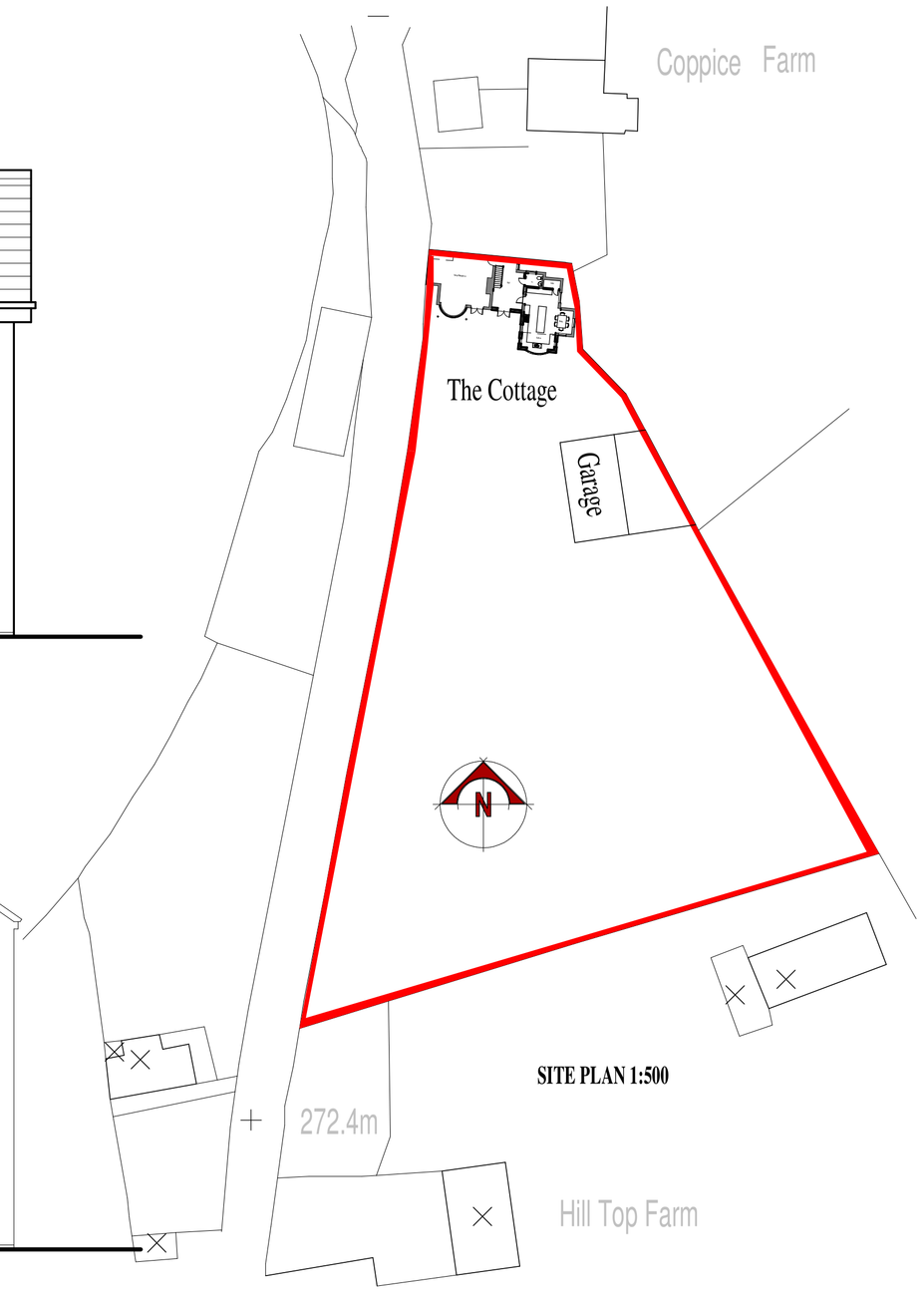

SITE PLAN 1:500

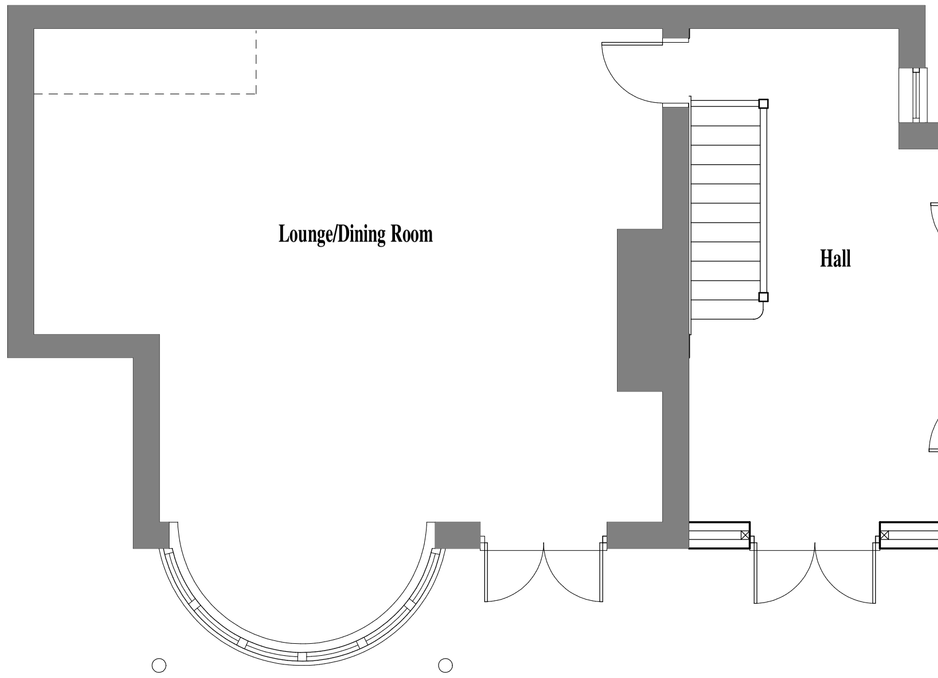

PROPOSED GROUND FLOOR PLAN

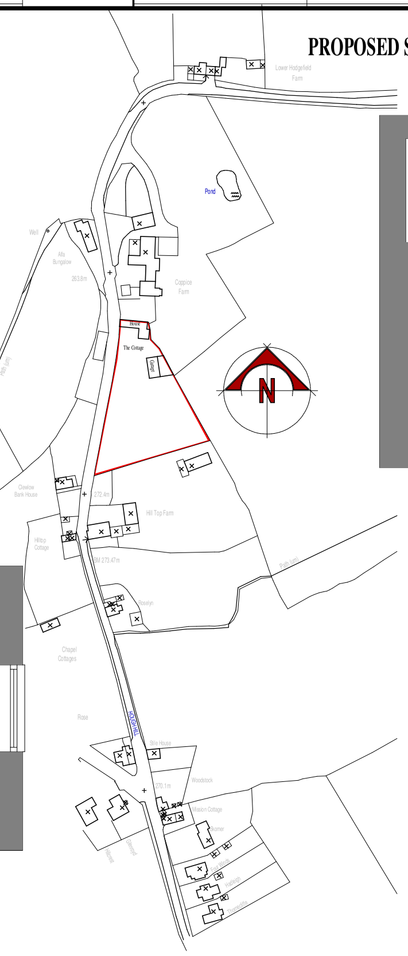

LOCATION PLAN 1:2500

Ordnance Survey, (c) Crown Copyright 2014. All rights reserved. Licence number 100022432

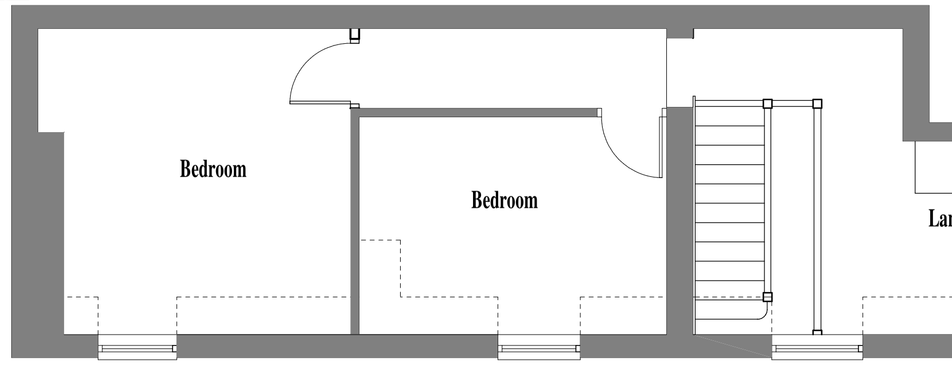

PROPOSED FIRST FLOOR PLAN

Building Design

CIAT Registered Practice

TITLE

PROPOSED ALTERATIONS AND EXTENSIONS AT
THE COTTAGE
HILL TOP
BROWN EDGE
STAFFORDSHIRE
ST6 8TY

CLIENT

MR & MRS. R. CORBETT

DRAWING NO.

PLANNING 1

SCALE
1:50

DATE
MAY 2016

B. BLAKEMAN CIAT