

South Elevation Scale 1:100

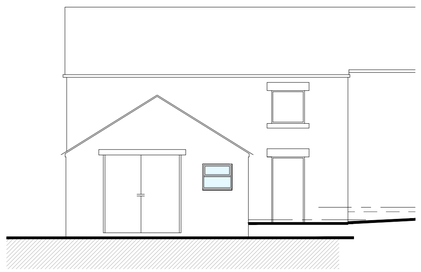

West Elevation Scale 1:100

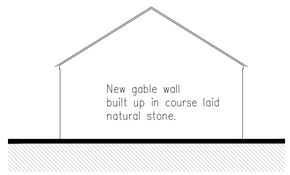

East Elevation Scale 1:100

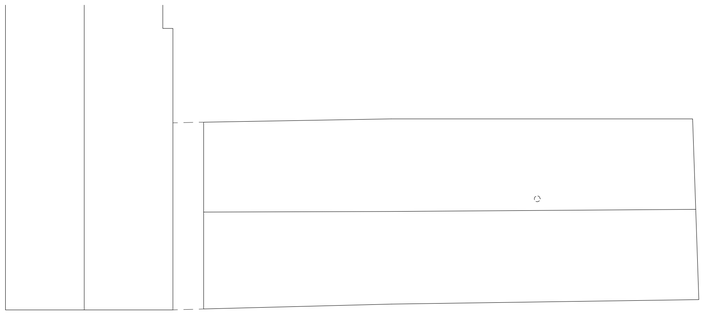

Roof Plan Scale 1:100

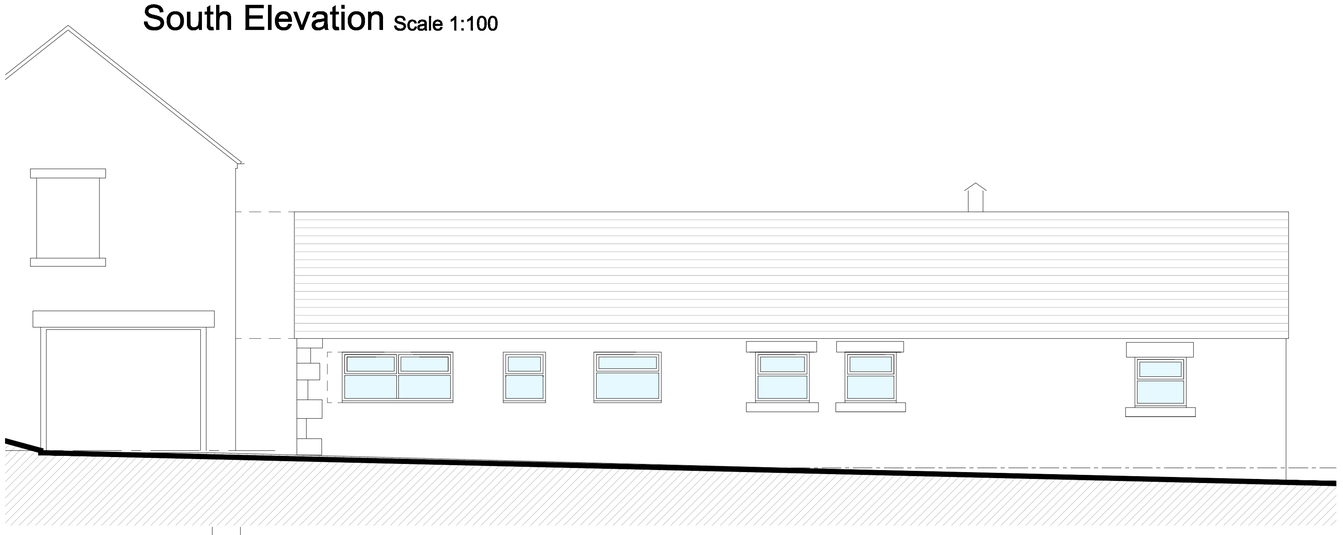

North Elevation Scale 1:100

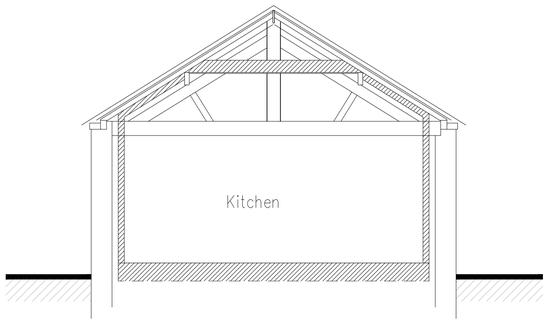

Section X-X Scale 1:50

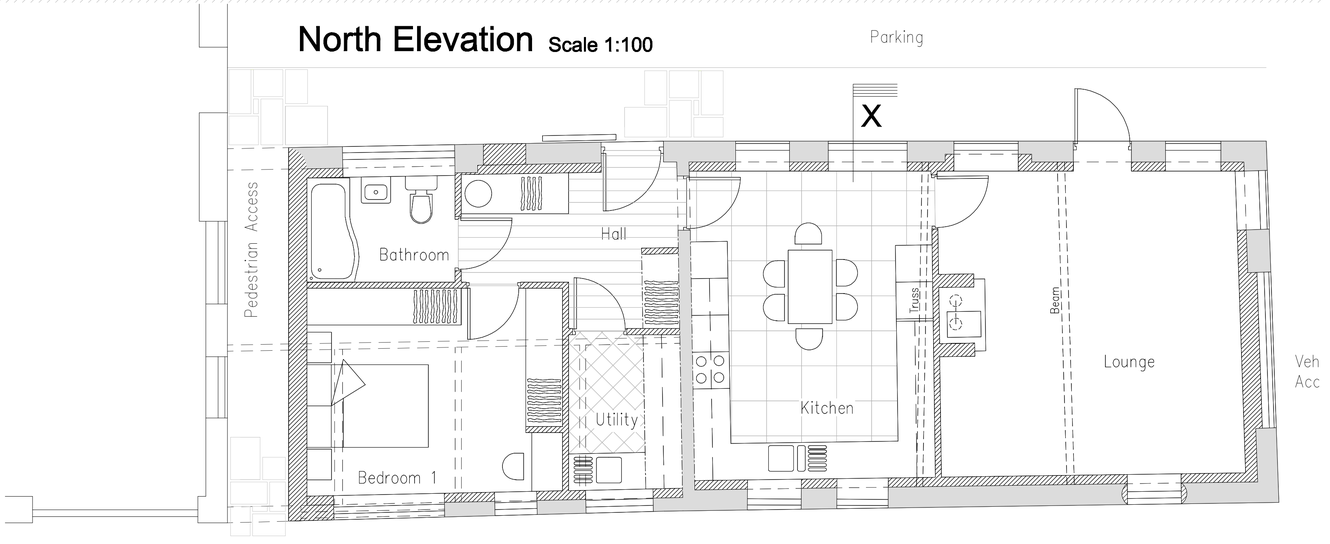

Ground Floor Plan. Scale 1:100

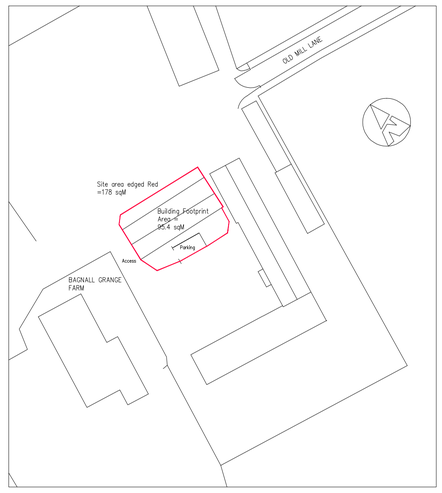

Site Plan. Scale 1:500

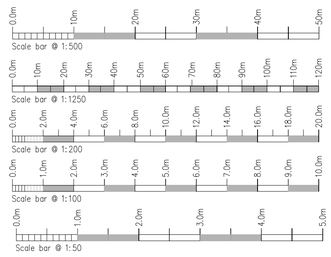

Rev.	Drawn	Comments.	Date

Applicant:
Mr A Allsopp.

Project:
Proposed conversion of argricultural outbuilding to form residential use at Bagnall Grange Farm, Tompkin Lane Stanley, Stoke on Trent. Staffordshire, ST9 9NA.

Title:
Plans, Elevations & Sections.

Status:
Planning

Scale at Size A1:	Date:	Drg.
1:50 1:100 1:500	30-01-16	1427-02

NOTE: This drawing is not to be used for construction unless Status marked 'Issued for Construction'

A.C.BAILEY
Plot 1, Stanley Bank, Stanley, Staffordshire. ST9 9LT.
T:01782 503302 - 07711 870008 E:office@planstobuild.co.uk