

North Elevation Scale 1:100

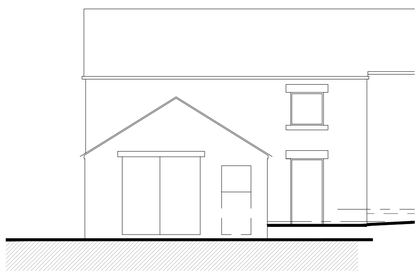

West Elevation Scale 1:100

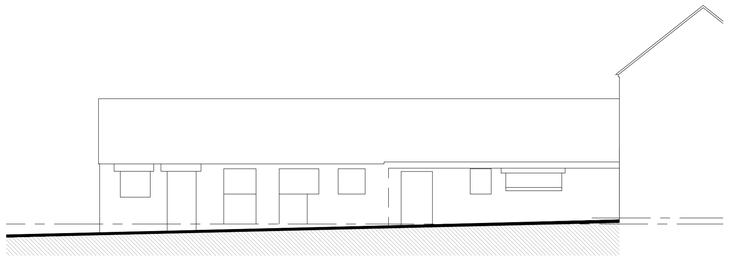

South Elevation Scale 1:100



Roof Plan. Scale 1:100

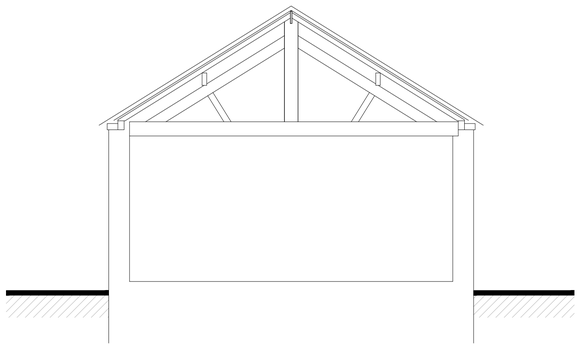

Section X-X Scale 1:50

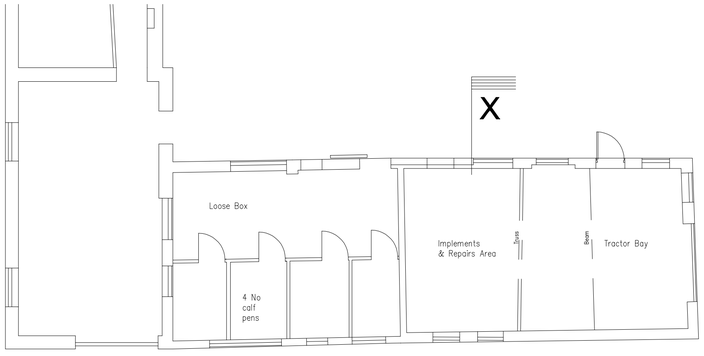

Ground Floor Plan. Scale 1:100

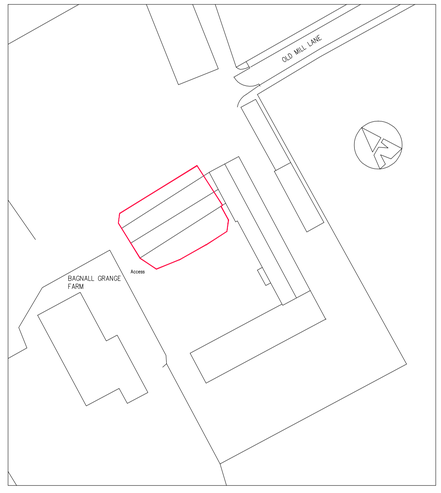

Section X-X Scale 1:50

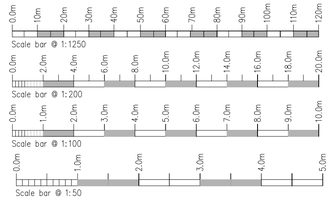

Rev.	Drawn	Comments.	Date

Applicant:

Mr A Allsopp.

Project:

Proposed conversion of argricultural outbuilding to form residential use at Bagnall Grange Farm, Tompkin Lane Stanley, Stoke on Trent. Staffordshire, ST9 9NA.

Title:

Plans, Elevations & Sections.

Status:

Survey as Existing.

Scale at Size A1:	Date:	Drg.
1:50 1:100 1:500	30-01-16	1427-01

NOTE: This drawing is not to be used for construction unless Status marked 'Issued for Construction'

A.C.BAILEY

Plot 1, Stanley Bank, Stanley, Staffordshire. ST9 9LT.
T:01782 503302 - 07711 870008 E:office@planstobuild.co.uk