

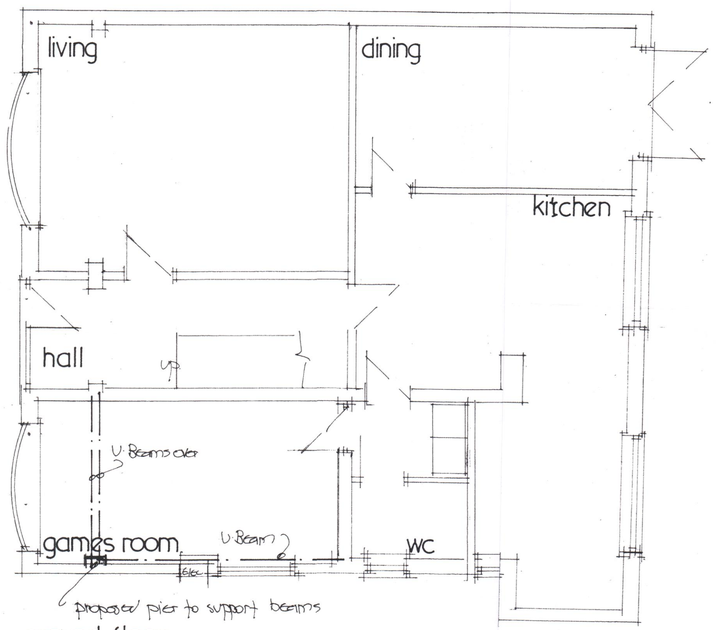

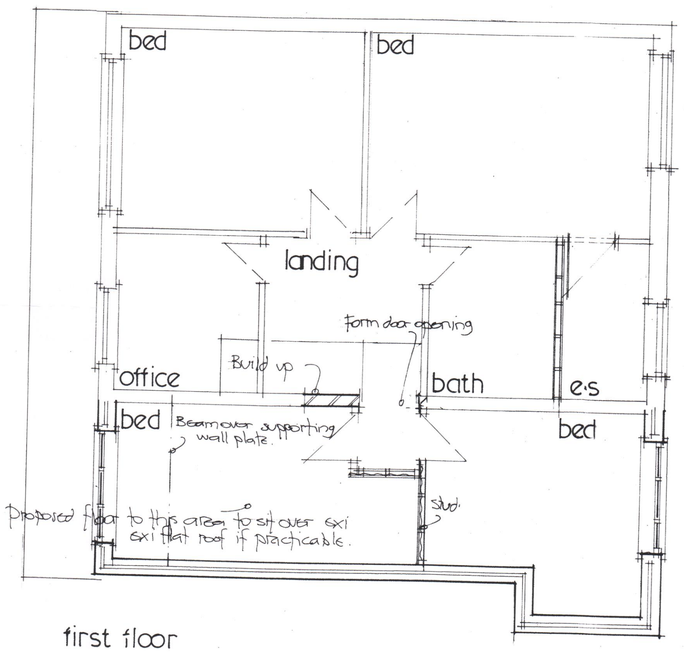

Building Reg notes

Building Reg notes

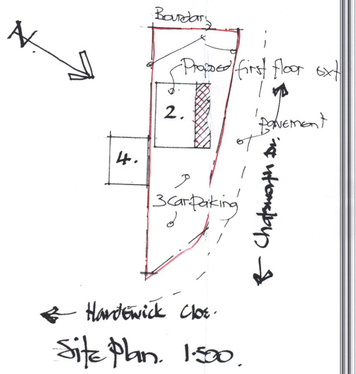

Site Plan. 1:500.

2 Hardewicke Close, Werrington, Stoke-On-Trent, ST9 0PD

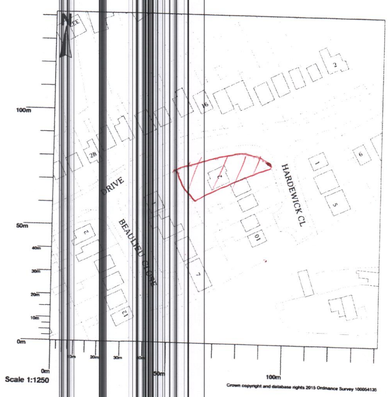

Maphows area bounded by: 393633.28,347007.28,393774.72,347148.72 (at a scale of 1:1250) The representation of a road, track or path is no evidnce of a right of way. The representation of features as lines is no evidence of a property boundary.

Prouced on 27 April 2016 from the Ordnance Survey National Geographic Database and incorporating surveyed revision available at this date. Repduction in whole or part is prohibited without the prior permission of Ordnance Survey. © Crown copyright 2016. Supplied by UKlanningMaps.com a licensed Ordnance Survey partner(100054135). Unique plan reference: p2b/89331/123963

Ordance Survey and the OS Symbol are registered trademarks of Ordnance Survey, the national mapping agency of Great Britain. UKlanningMaps logo and other designs are Copyright © copia ltd 2016

FOX DESIGN	
Client	MR. R. STEVENS.
Job title	2. HARDEWICK CLOSE. WERRINGTON. STOKE ON TRENT.
Drawing title	PROPOSED FIRST FLOOR SIDE EXTENSION.
Scale 1:100. 1:50.	Date APRIL.2016.

Geoffrey Fox, Consulting Building Engineer.
Building Plans and design.
Architectural Services, planning and Building Regulation Applications.
Structural Design and Calculations.
Heighley Cottage, Heighley Lane, Betley, Crewe, CW3 9AZ tel 01270 820264.