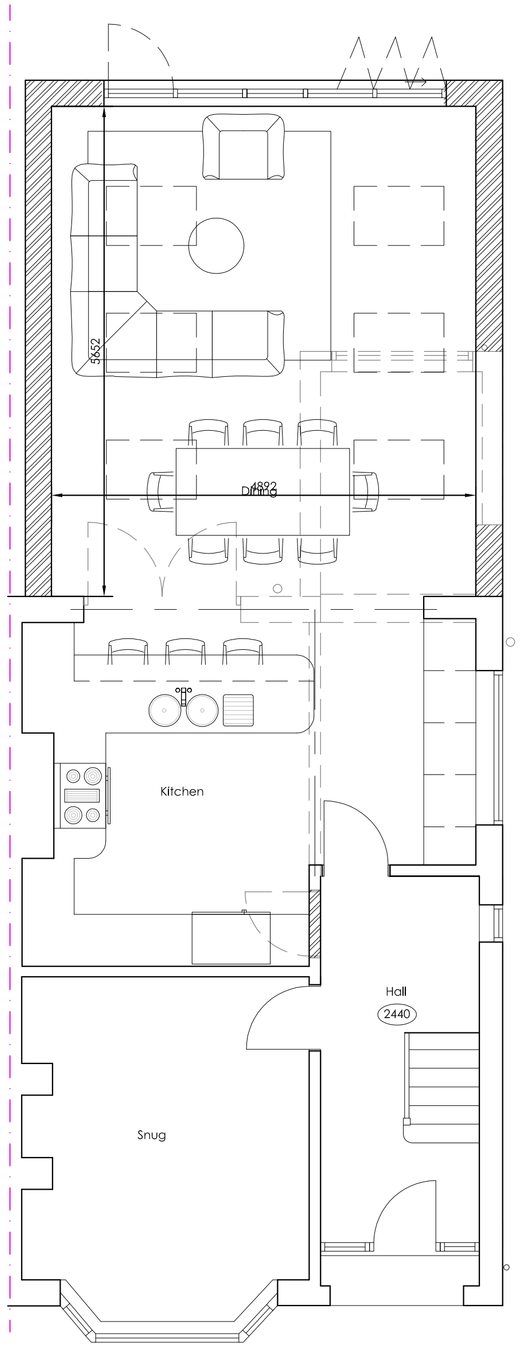

GROUND FLOOR PLAN 1:50

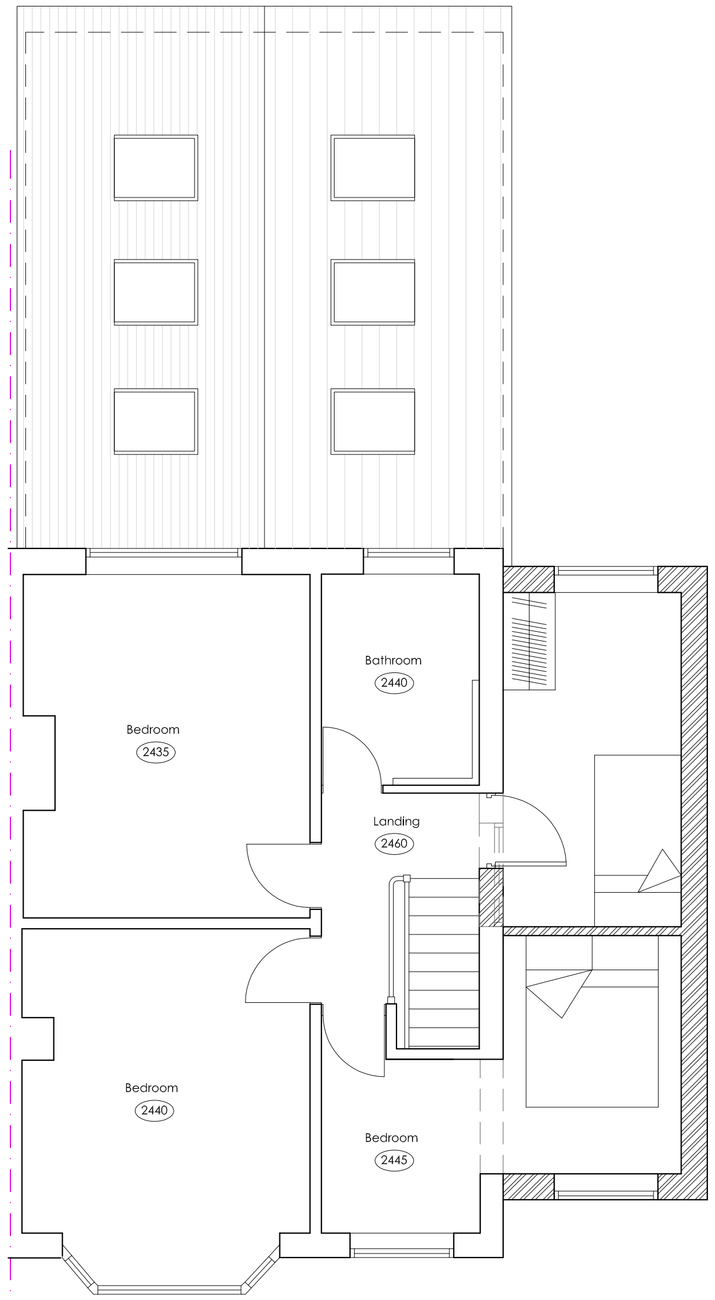

FIRST FLOOR PLAN 1:50

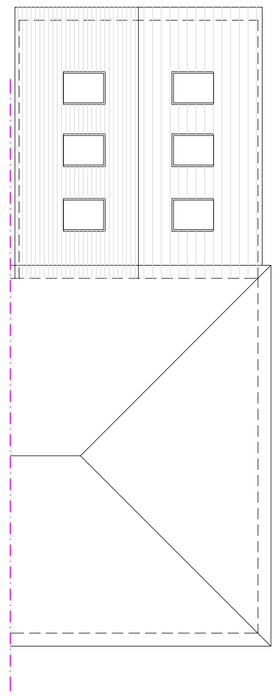

ROOF PLAN 1:100

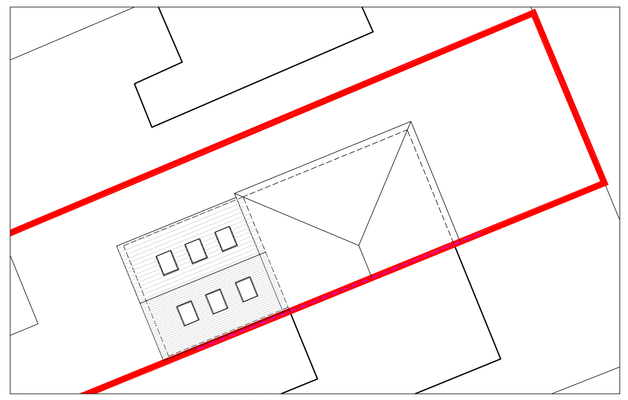

BLOCK PLAN 1:200

Ordnance Survey © Crown copyright 2011 All rights reserved. Licence number 100051789

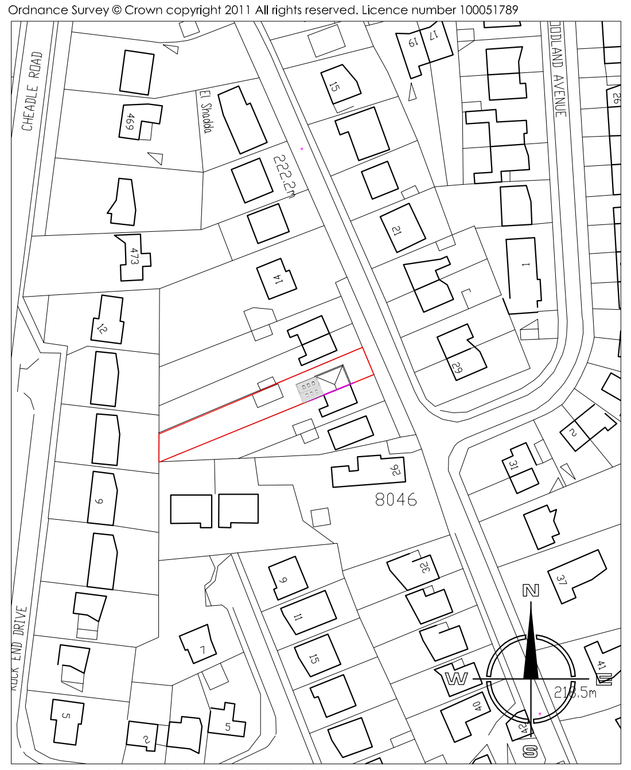

SITE LOCATION PLAN 1:1250

Copyright of this drawing is vested in the Architect and it must not be copied or reproduced without consent. Figured dimensions only are to be taken from this drawing. All contractors must visit the site and be responsible for taking and checking all dimensions relative to their work. Hewitt&Carr Architects Ltd are to be advised of any variation between drawings and site conditions.
DO NOT SCALE OFF THIS DRAWING.....IF IN DOUBT ASK

Rev.	Drawn	Comments	Date



FRONT ELEVATION 1:50



SIDE ELEVATION 1:50

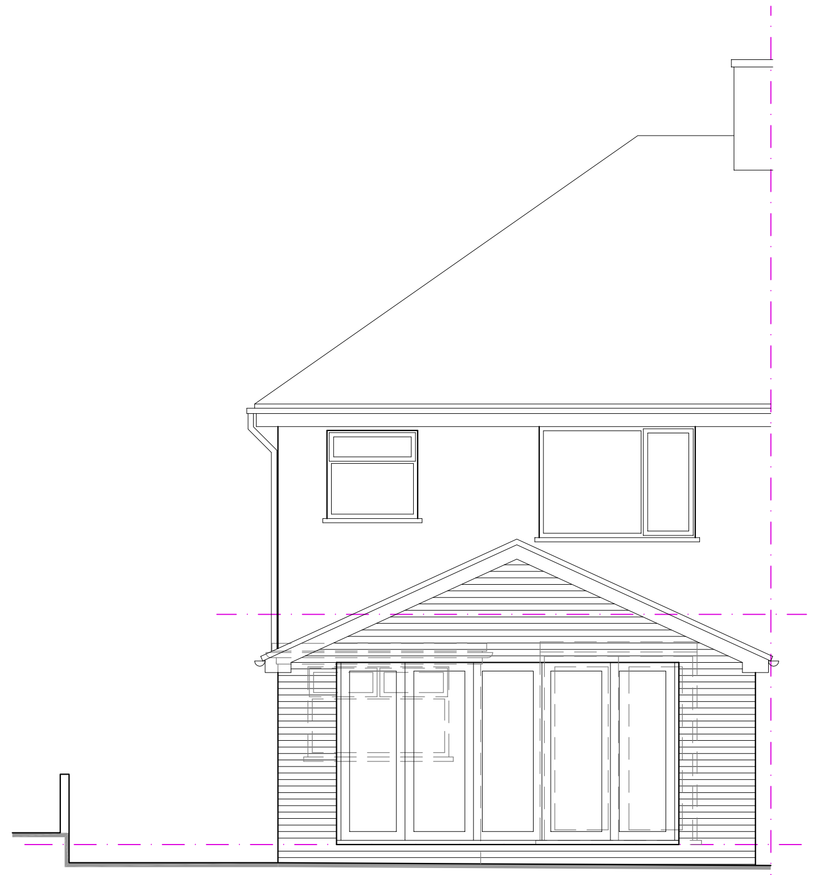

REAR ELEVATION 1:50

Hewitt&Carr Architects
A: 2-4 Cross Street I Cheadle I Staffordshire I ST10 1NP
T: 01538 756888
E: enquiries@hcarchitects.co.uk
W: www.hcarchitects.co.uk

Client
Mr & Mrs Smith

Project
Proposed Extension at 20 Folly Lane, Cheddleton, Staffordshire

Title
Plan and Elevation as Proposed

SCHEME

Status
Scheme

Date May 2016 Drawn KJM

Scale @A1 As Stated Checked

Project No Drawing No. Rev
00392 AL(0)04

File Ref: H:\REF