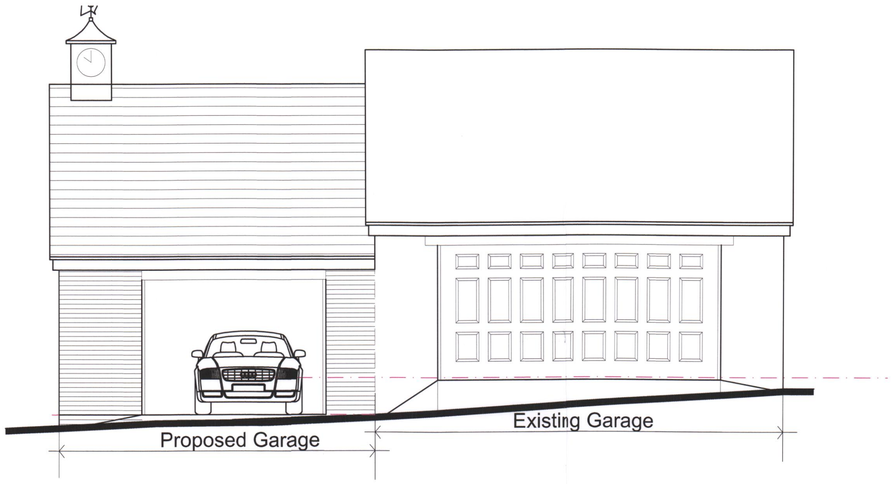


FRONT ELEVATION 1:50

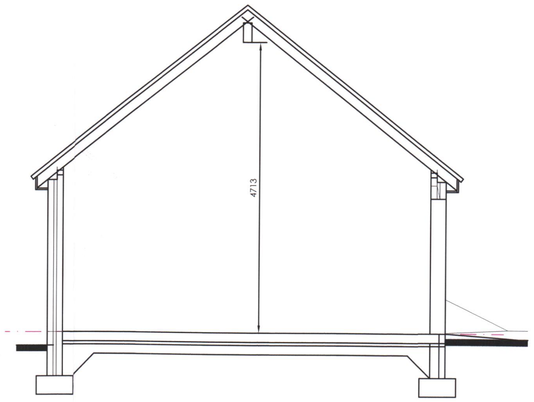


SECTION ELEVATION 1:50

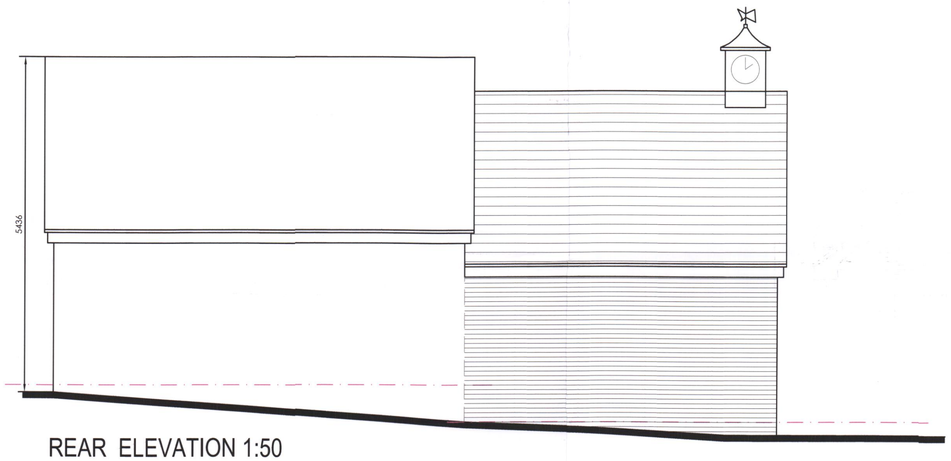


REAR ELEVATION 1:50




SIDE ELEVATION 1:50

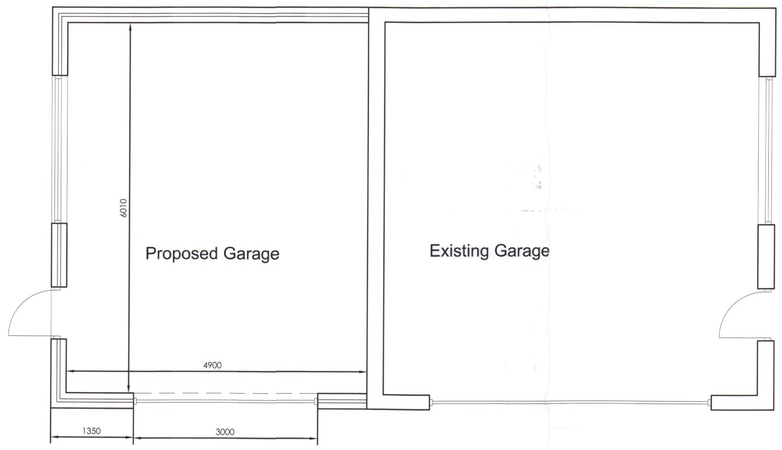


FLOOR PLAN 1:50

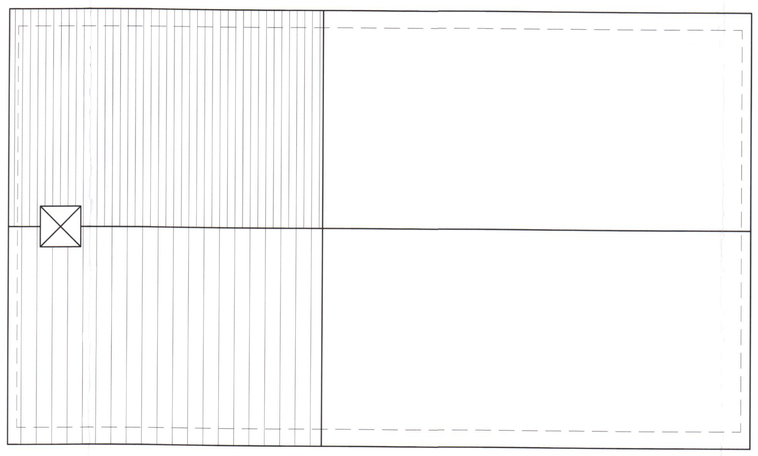

ROOF PLAN 1:50

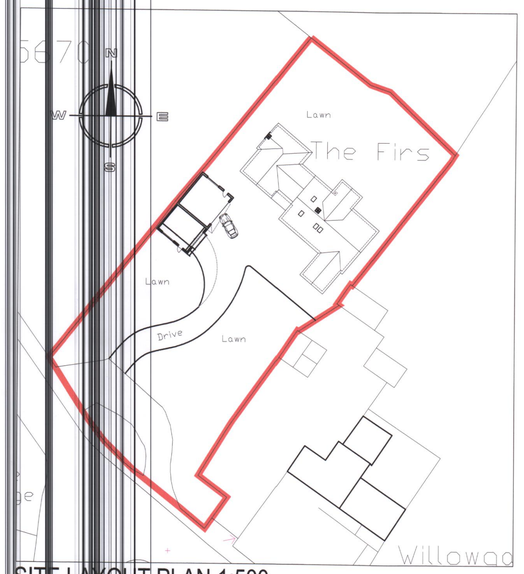


SITE LAYOUT PLAN 1:500

Ordnance Survey (c) Crown copyright 2011. All rights reserved. Licence number 100051789

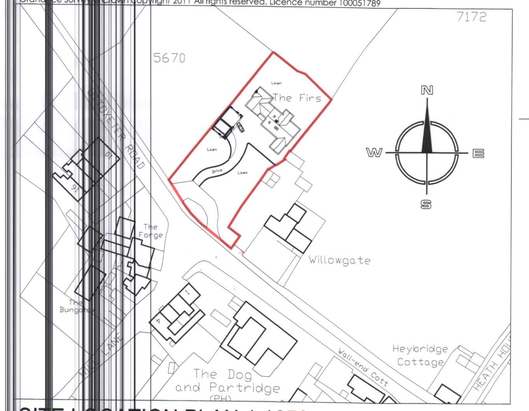


SITE LOCATION PLAN 1:1250

Copyright of this drawing is vested in the Architect and it must not be copied or reproduced without consent. Figured dimensions only are to be taken from this drawing. All contractors must visit the site and be responsible for taking and checking all dimensions relative to their work. Hewitt&Carr Architects Ltd are to be advised of any variation between drawings and site conditions.
DO NOT SCALE OFF THIS DRAWING.....IF IN DOUBT ASK

| Rev. | Drawn | Comments | Date |
|---|---|---|---|

**Hewitt&Carr Architects**
A: The Studio | 7A High Street | Cheadle | Staffordshire | ST10 1AA
T: 07803 256299 | 07971 396376
E: enquiries@hcarchitects.co.uk
W: www.hcarchitects.co.uk

Client
Mr & Mrs Womersley

Project
Proposed Garage Extension
to The Firs, Lower Tean, Staffs

Title
Plans and Elevations as Proposed

Status
PLANNING

Date JUNE 2014 Drawn MJC

Scale @A1 As Stated Checked

Project No. 00237 Drawing No. AL(0)03 Rev F

PLANNING

0 1m 2m 4m 6m 8m 10m

File Ref: H:\REF