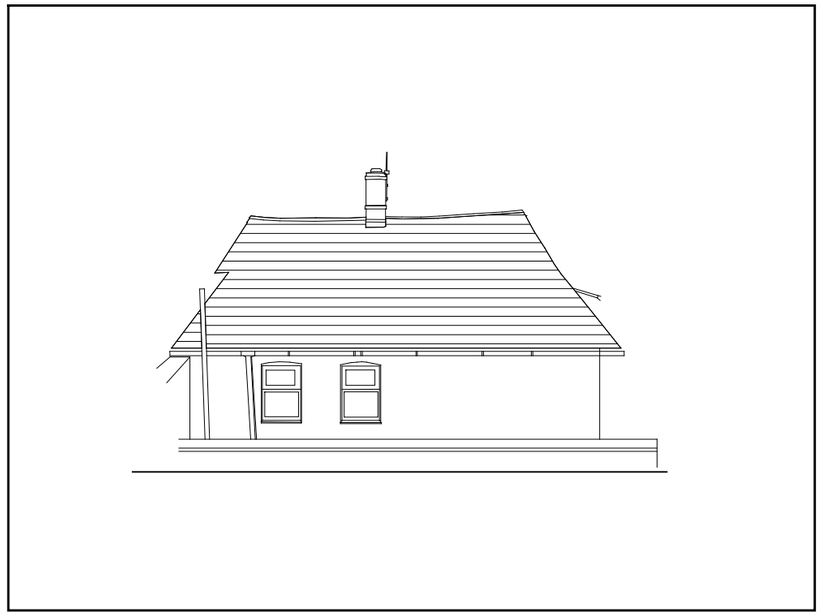

NORTH FACING ELEVATION
(1:100)

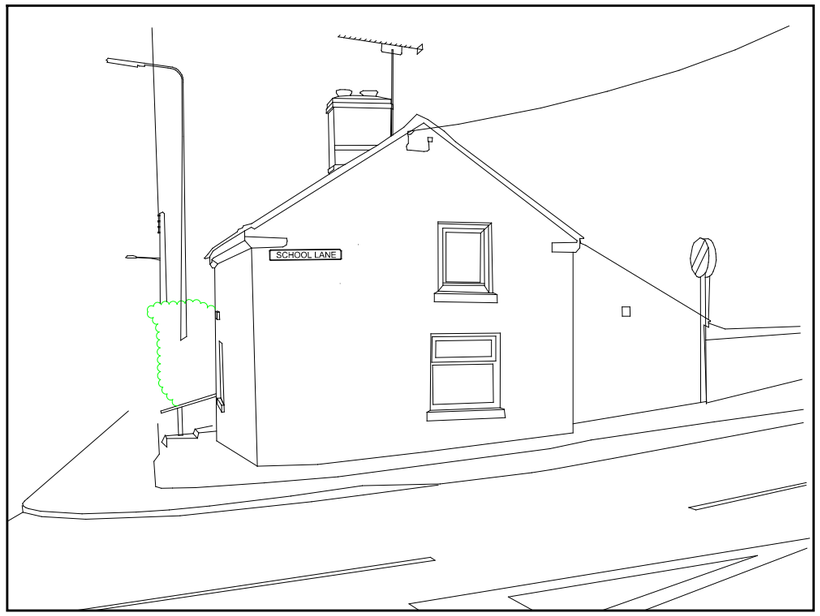

EAST FACING ELEVATION
(1:100)

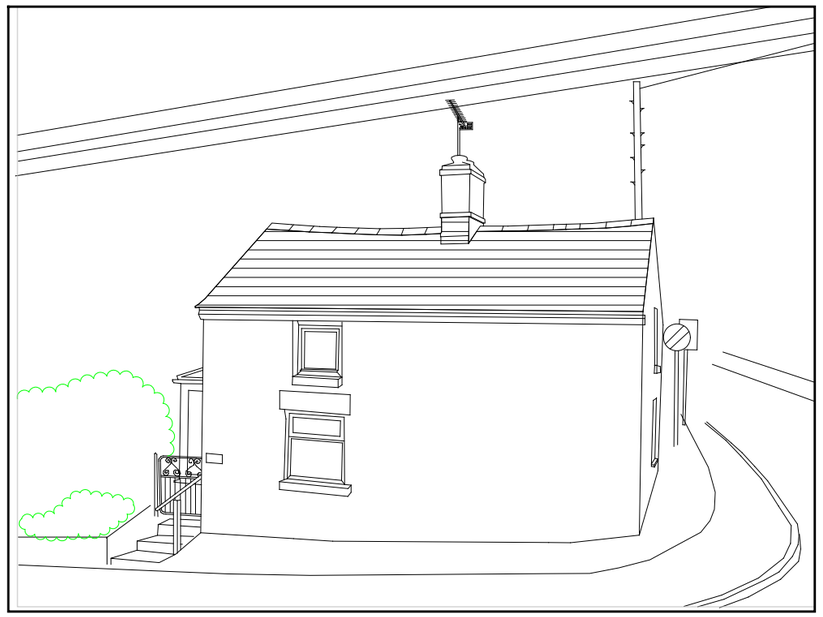

SOUTH FACING ELEVATION
(1:100)

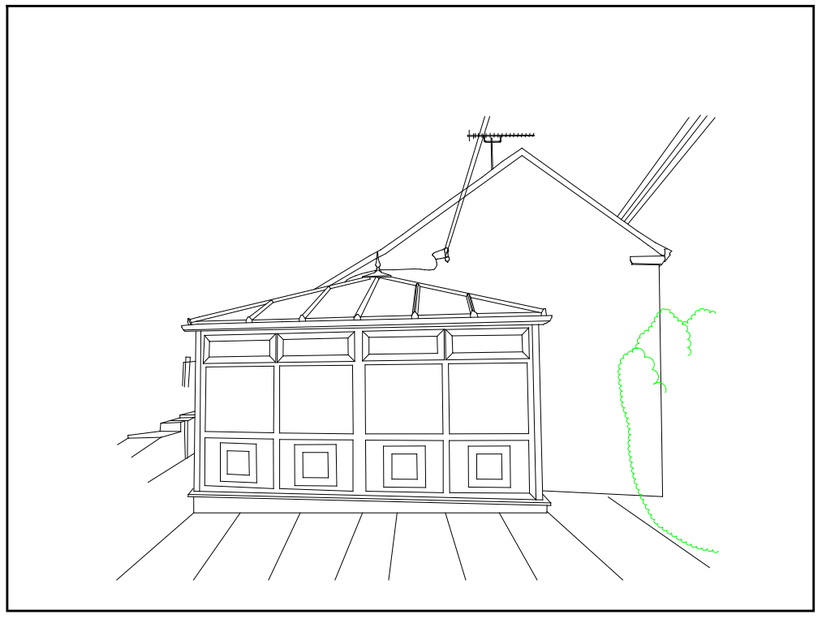

WEST FACING ELEVATION
(1:100)

Legend/Notes

KEY:

- SITE BOUNDARY
- TREES / SHRUBS

1. ALL DIMENSIONS IN METRES.
2. DIMENSIONS (*) = APPROXIMATE

Rev	Date	Description of Revisions	Drawn	Chkd	Appr
P01	01/04/16	PLANNING ISSUE	DT	PB	

Site Address

HENSHAW BROW
SCHOOL LANE
LONGSDON
ST9 9QS

Project

HOUSE EXTENSION

Drawing Title

EXISTING ELEVATIONS

Designed	D.THORNTON	Signed	Date
Drawn	D.THORNTON	Signed	Date
Checked	P.BIRCH	Signed	Date
Approved		Signed	Date

Scale(s): 1:100

Sheet: 3 OF 7

Drawing Number: 10003

Revision: P01

A3 = 420 x 297mm