N

W E

S

SITE LOCATION

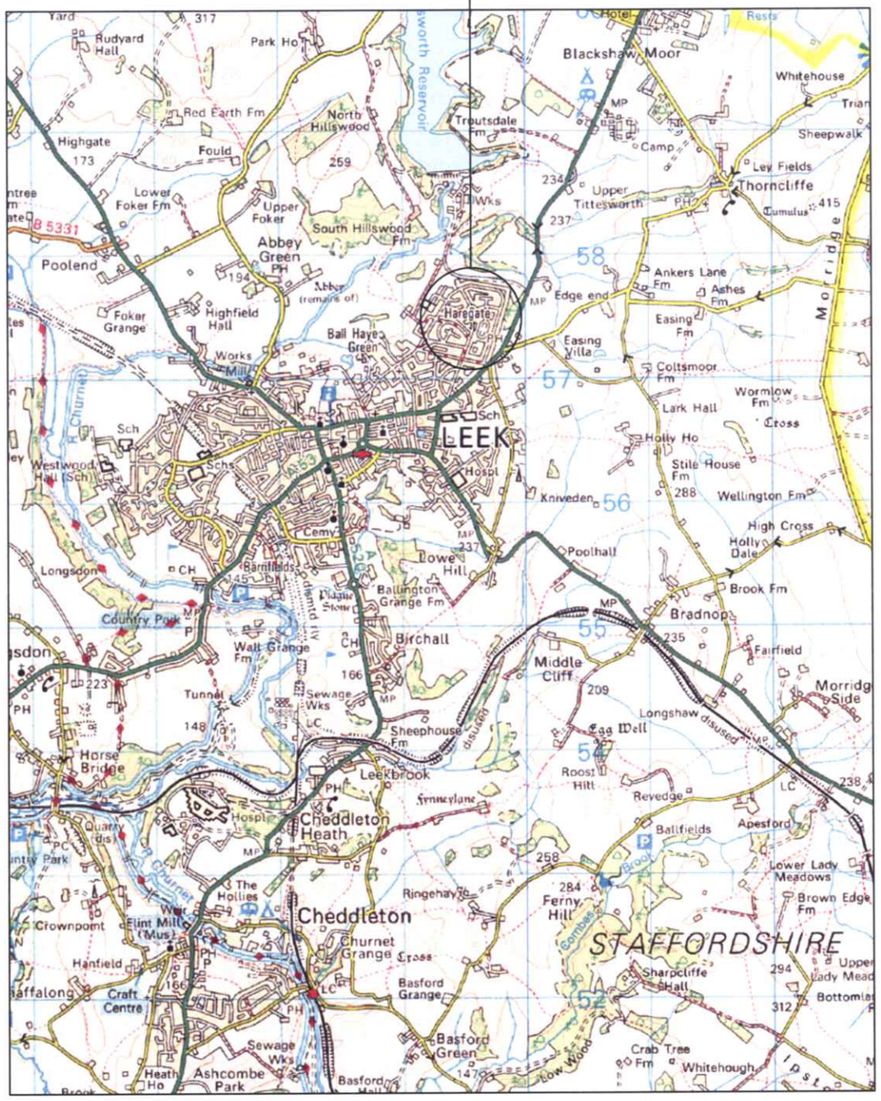

GENERAL LOCATION PLAN

(Scale 1:50000)

Reproduced from the Ordnance Survey maps with permission of the Controller of H.M. Stationary Office. Crown Copyright.
Mono Consultants Limited licence no. ES100017753
Promap licence no. A152065A0001

SITE LOCATION

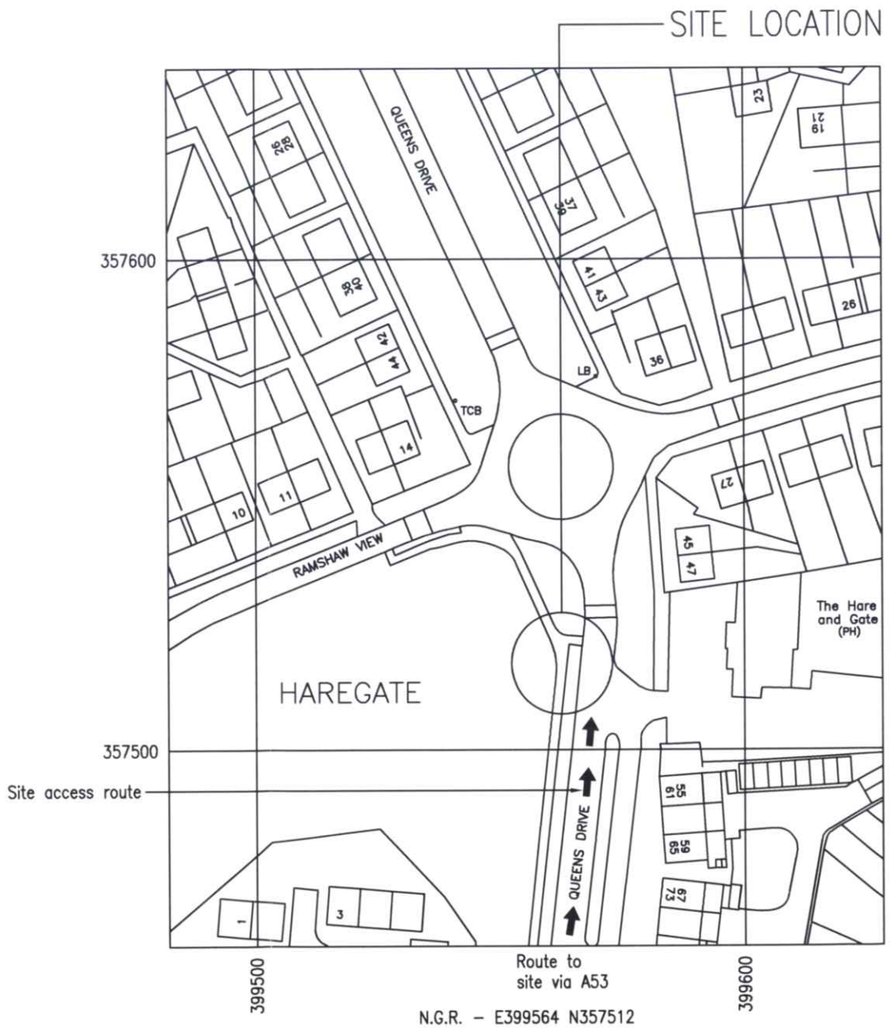

N.G.R. – E399564 N357512

SITE LOCATION PLAN

(Scale 1:1250)

GENERAL NOTES

Use written dimensions only, do not scale from drawing. Use latest revision of all referenced information.

Directions to site

Exit M6 junction 15 and take the exit for Stoke-on-Trent/Newcastle. At the next roundabout take the 2nd exit onto the Queensway/A500. Stay right where the road forks to stay on A50. At the next roundabout take the 1st exit onto A520, go straight on at the next roundabout (the A520 becomes St Edward Street). Turn right onto Church Street/A53 and continue to follow the A53 onto Buxton road. Bear left onto Abbots Road and continue as it joins Queens Drive. The proposed site is on the grass verge on the left approximately 30 metres before the roundabout (opposite the Hare & Gate Pub).

NOTE:
For all matters relating to Local Authority Planning please contact:
Keith Johnson
Mono Consultants
Tel: 0161 839 8839

08/1207/TL 19 DEC 2008

Rev	Date	Description	Drawn	Chkd

MONO CONSULTANTS LIMITED
Packwood House
Guild Street
Stratford-upon-Avon
CV37 6RP
t. 44 (0)1789 290099
f. 44 (0)1789 290088
www.monoconsultants.com

Drg Status
PLANNING

Nominal No. & Name
74895A
QUEENS DRIVE STREETPOLE

Site Name & Address
QUEENS DRIVE
LEEK
STAFFORDSHIRE
ST13 6QS

Drawing Title
SITE LOCATION MAPS

Scale	AS SHOWN	Date	28.08.08
Drawn By	CY	Checked By	SRR

Drawing Number
74895/A/001

Revision

ORIGINAL DRAWING SIZE A3

N
W E
S

FOOTPATH

PLAYING FIELDS

GRASS VERGE

13800

QUEENS DRIVE

GRASS VERGE

Approx 16.5m to lampost

1200

Proposed Vodafone 12m high CU Phosco Mk2 Street Furniture Column on root foundation.

Proposed Vodafone RBS 3107 cabinet on root foundation.

Existing BT chamber.

Proposed Vodafone incoming BT duct c/w draw rope & marker peg.

Proposed Vodafone incoming power duct c/w draw rope & marker peg. Route to be confirmed by REC.

Proposed Vodafone Lucy A.C Pillar.

Proposed Vodafone feeder cable duct c/w draw rope.

Proposed Vodafone sub main cable duct c/w draw rope.

Existing concrete bollards.

Proposed location for parking of Vodafone maintenance vehicle.

13800 to C/L of Tree

PROPOSED SITE PLAN
(Scale 1:100)

Notes:
All work undertaken on Highways land to be done in accordance with the new Roads & Streetworks Act 1991. (c.22)

The proposed column location shown on this drawing is subject to the receipt of Statutory Authority searches, a CAT scan and a trial dig of the proposed column location.
The final column location is to be determined by Mono Consultants based on the above information using the relevant Statutory Authority guidelines

These drawings comply with the latest issue of Vodafone documentation "HASP 450" and "NRCS/GUIDE/26".

GENERAL NOTES

Use written dimensions only, do not scale from drawing. Use latest revision of all referenced information.

TOWER DETAILS:

Height: 12.0m
Type: CU Phosco Mk2 Street Furniture Column
Colour: Galvanised

CABINET DETAILS:

Ref : 1No. Ericsson RBS 3107 cabinet
Dimensions : 1580 L x 380 B x 1350 H
Material : Steel
Colour : Green (NCS 8010–G 10Y)

Ref : 1No. Lucy AC Pillar
Dimensions : 366 L x 170 B x 1184 H
Material : Steel
Colour : Green (NCS 8010–G 10Y)

POWER SUPPLY ROUTE:

Assumed 'REC' supply – Route TBC

NOTE:
For all matters relating to Local Authority Planning please contact:
Keith Johnson
Mono Consultants
Tel: 0161 839 8839

Rev	Date	Description	Drawn	Chkd
A	10.09.08	Cabinet amended	NC	AW

MONO CONSULTANTS LIMITED
Packwood House
Guild Street
Stratford-upon-Avon
CV37 6RP
t. 44 (0)1789 290099
f. 44 (0)1789 290088
www.monoconsultants.com

Drg Status
PLANNING

Nominal No. & Name
74895A
QUEENS DRIVE STREETPOLE

Site Name & Address
QUEENS DRIVE
LEEK
STAFFORDSHIRE
ST13 6QS

Drawing Title
PROPOSED SITE PLAN

Scale	AS SHOWN	Date	28.08.08
Drawn By	CY	Checked By	SRR

Drawing Number: 74895/A/002
Revision: A

ORIGINAL DRAWING SIZE A3

Information on Significant Residual Risks

Construction	Maintenance	Decommissioning
On the basis of information available to the designer at the time of design production, there are no unobvious, unusual or difficult to manage significant risks associated with this design	On the basis of information available to the designer at the time of design production, there are no unobvious, unusual or difficult to manage significant risks associated with this design	On the basis of information available to the designer at the time of design production, there are no unobvious, unusual or difficult to manage significant risks associated with this design

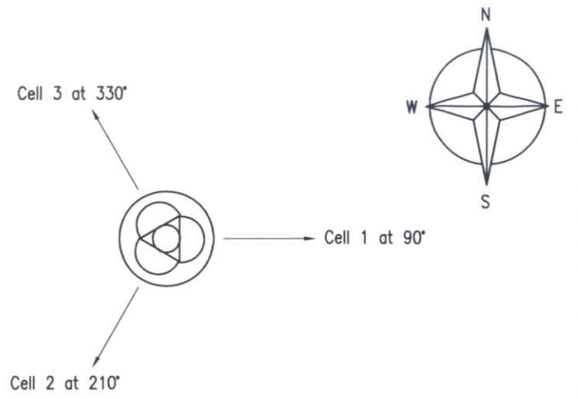

ANTENNA PLAN AT 12.0m AGL
(Scale 1:20)

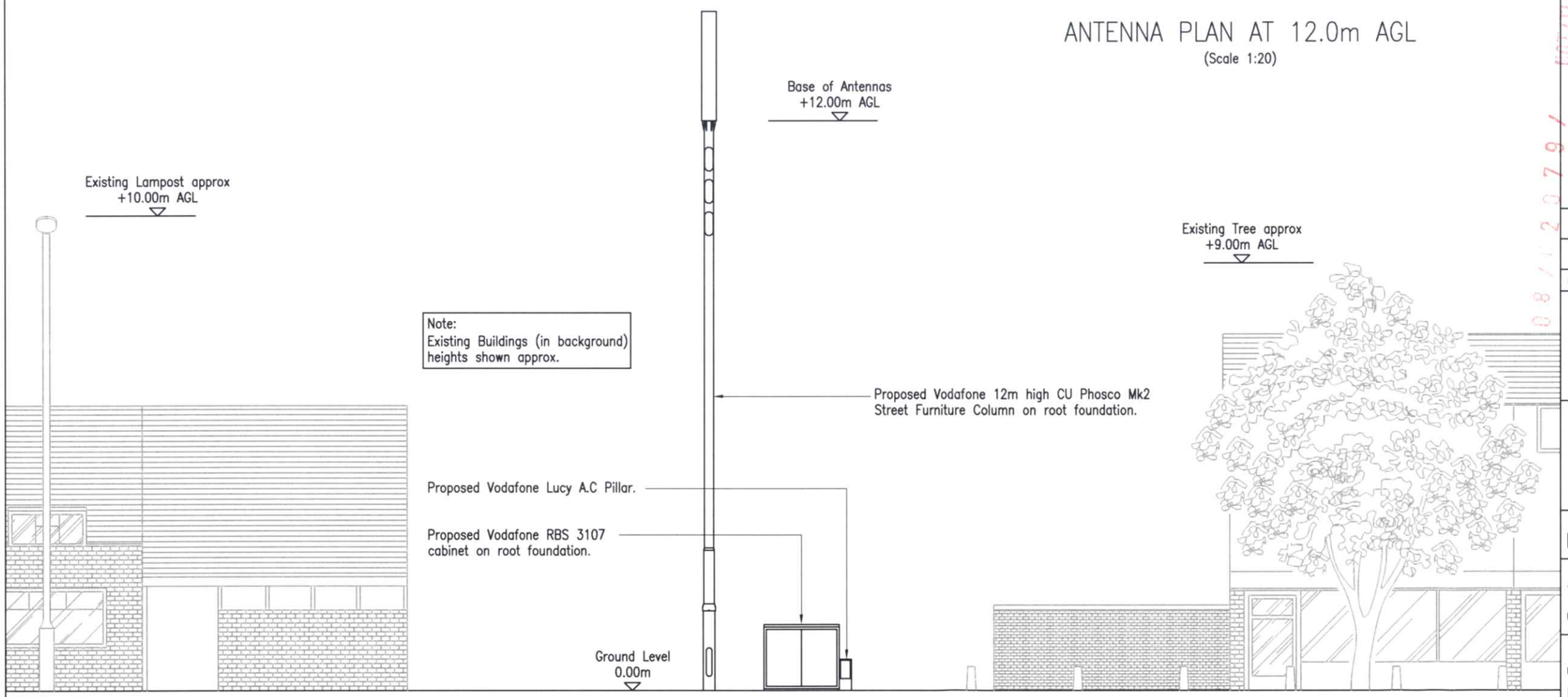

PROPOSED WEST ELEVATION
(Scale 1:100)

Notes:
All work undertaken on Highways land to be done in accordance with the new Roads & Streetworks Act 1991. (c.22)

The proposed column location shown on this drawing is subject to the receipt of Statutory Authority searches, a CAT scan and a trial dig of the proposed column location.
The final column location is to be determined by Mono Consultants based on the above information using the relevant Statutory Authority guidelines

These drawings comply with the latest issue of Vodafone documentation "HASP 450" and "NRCS/GUIDE/26".

GENERAL NOTES

Use written dimensions only, do not scale from drawing. Use latest revision of all referenced information.

Proposed Antenna Schedule

Cell	Description	Func.	Ht.	Brg	Feeders	
					Type	L'gth
1	801 665	2G/3G	12.0m	90°	HFC-12	15m
2	801 665	2G/3G	12.0m	210°	HFC-12	15m
3	801 665	2G/3G	12.0m	330°	HFC-12	15m

Bearings to EGN. Height measured to base of antenna. Feeder lengths shown are approximate.

NOTE:
For all matters relating to Local Authority Planning please contact:
Keith Johnson
Mono Consultants
Tel: 0161 839 8839

Rev	Date	Description	Drawn	Chkd
A	10.09.08	Cabinet amended	NC	AW

MONO CONSULTANTS LIMITED
Packwood House
Guild Street
Stratford-upon-Avon
CV37 6RP
t. 44 (0)1789 290099
f. 44 (0)1789 290088
www.monoconsultants.com

Drg Status
PLANNING

Nominal No. & Name
74895A
QUEENS DRIVE STREETPOLE

Site Name & Address
QUEENS DRIVE
LEEK
STAFFORDSHIRE
ST13 6QS

Drawing Title
PROPOSED SITE ELEVATION

Scale	AS SHOWN	Date	28.08.08
Drawn By	CY	Checked By	SRR

Drawing Number: 74895/A/003
Revision: A

ORIGINAL DRAWING SIZE A3

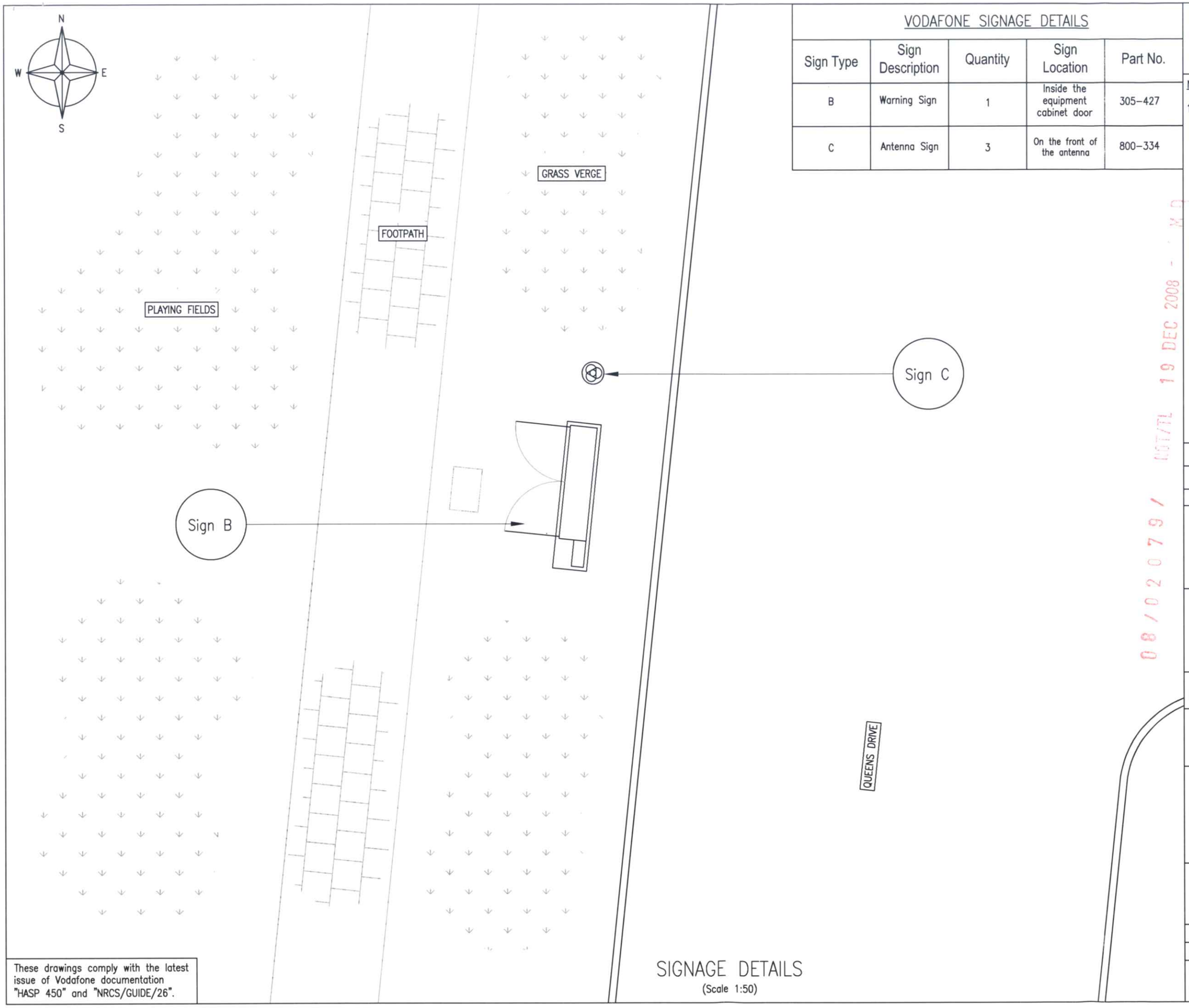

These drawings comply with the latest issue of Vodafone documentation "HASP 450" and "NRCS/GUIDE/26".

SIGNAGE DETAILS
(Scale 1:50)

VODAFONE SIGNAGE DETAILS

Sign Type	Sign Description	Quantity	Sign Location	Part No.
B	Warning Sign	1	Inside the equipment cabinet door	305–427
C	Antenna Sign	3	On the front of the antenna	800–334

GENERAL NOTES

Use written dimensions only, do not scale from drawing. Use latest revision of all referenced information.

NOTES

1) For details of sign layout, dimensions etc... see Vodafone document No. H&SP 450 "Radio Base Station Radio Frequency Emission Hazard Signage Design and Apllication Requirements"

NOTE:
For all matters relating to Local Authority Planning please contact:
Keith Johnson
Mono Consultants
Tel: 0161 839 8839

08/02079/ NOT/TL 19 DEC 2008

Rev	Date	Description	Drawn	Chkd
A	10.09.08	Cabinet amended	NC	AW

mono#
MONO CONSULTANTS LIMITED
Packwood House
Guild Street
Stratford-upon-Avon
CV37 6RP
t. 44 (0)1789 290099
f. 44 (0)1789 290088
www.monoconsultants.com

vodafone

Drg Status
PLANNING

Nominal No. & Name
74895A
QUEENS DRIVE STREETPOLE

Site Name & Address
QUEENS DRIVE
LEEK
STAFFORDSHIRE
ST13 6QS

Drawing Title
SIGNAGE DETAILS

Scale	AS SHOWN	Date	28.08.08
Drawn By	CY	Checked By	SRR

Drawing Number: 74895/A/004
Revision: A

ORIGINAL DRAWING SIZE A3