STAFFORDSHIRE moorlands DISTRICT COUNCIL

ACHIEVING · EXCELLENCE

Staffordshire Moorlands District Council
Moorlands House, Stockwell Street, Leek
Staffordshire Moorlands, ST13 6HQ
Telephone: 0845 605 3013
www.staffsmoorlands.gov.uk

Householder Application for Planning Permission for works or extension to a dwelling.
Town and Country Planning Act 1990

Part 1

Publication of planning applications on council websites

Please note that with the exception of applicant contact details and Certificates of Ownership, the information provided on this application form and in supporting documents may be published on the council's website.

If you have provided any other information as part of your application which falls within the definition of personal data under the Data Protection Act which you do not wish to be published on the council's website, please contact the council's planning department.

Please complete using block capitals and black ink.

It is important that you read the accompanying guidance notes as incorrect completion will delay the processing of your application.

1. Applicant Name and Address

Title:	MR
First name:	TONY
Last name:	BROUGH
Company (optional):	
Unit:	
House number:	
House suffix:	
House name:	
Address 1:	143 ARMSHEAD RD.
Address 2:	
Address 3:	
Town:	WERRINGTON S.O.T
County:	STAFFS
Country:	
Postcode:	ST9 0EL

2. Agent Name and Address

Title:	MR
First name:	JESS
Last name:	GREGORIER
Company (optional):	
Unit:	
House number:	
House suffix:	
House name:	
Address 1:	223 HIGH STREET
Address 2:	TUNSTALL S.O.T
Address 3:	
Town:	
County:	STAFFS
Country:	
Postcode:	ST6 5EG

Description of Proposed Works

Please describe the proposed works:

AMENDED SCHEME

TWO STOREY REAR EXTENSION, TO PROVIDE ADDITIONAL BEDROOM, ENLARGED KITCHEN & NEW BATHROOM

RE-SUBMISSION OF APP NO 08/01722/FUL

3. Description of Proposed Works (continued)

Has the work already started? [ ] Yes [✓] No

If Yes, please state when the work was started (DD/MM/YYYY): [ ] (date must be pre-application submission)

Has the work already been completed? [ ] Yes [ ] No

If Yes, please state when the work was completed (DD/MM/YYYY): [ ] (date must be pre-application submission)

4. Site Address Details

Please provide the full postal address of the application site.

Unit: [ ] House number: 145 House suffix: [ ]

House name: [ ]

Address 1: ARMSHEAD ROAD

Address 2: [ ]

Address 3: [ ]

Town: DERRINGTON S.O.T.

County: STAFFS

Postcode (optional): ST9 0EH

5. Pedestrian and Vehicle Access, Roads and Rights of Way

Is a new or altered vehicle access proposed to or from the public highway? [ ] Yes [ ] No

Is a new or altered pedestrian access proposed to or from the public highway? [ ] Yes [ ] No

Do the proposals require any diversions, extinguishments and/or creation of public rights of way? [ ] Yes [ ] No

If Yes to any questions, please show details on your plans or drawings and state the reference number(s) of the plan(s)/ drawing(s):

6. Pre-application Advice

Has assistance or prior advice been sought from the local authority about this application? [✓] Yes [ ] No

If Yes, please complete the following information about the advice you were given. (This will help the authority to deal with this application more efficiently).

Please tick if the full contact details are not known, and then complete as much possible: [ ]

Officer name: [ ]

Reference: [ ]

Date (DD/MM/YYYY) (must be pre-application submission): [ ]

Details of the pre-application advice received:

7. Trees and Hedges

Are there any trees or hedges on your own property or on adjoining properties which are within falling distance of your boundary? [ ] Yes [✓] No

If Yes, please mark their position on a scaled plan and state the reference number of any plans or drawings:

Will any trees or hedges need to be removed or pruned in order to carry out your proposal? [ ] Yes [✓] No

If Yes, please show on your plans which trees by giving them numbers e.g. T1, T2 etc, state the reference number of the plan(s)/ drawing(s) and indicate the scale:

8. Parking

Will the proposed works affect existing car parking arrangements? [ ] Yes [✓] No

If Yes, please describe:

9. Council Employee / Member

Is the applicant or agent related to any member of staff or elected member of the council? [ ] Yes [✓] No

If Yes, please provide details:

10. Materials

If applicable, please state what materials are to be used externally. Include type, colour and name for each material.

	Existing (where applicable)	Proposed	Not applicable	Don't Know	Drawing references if applicable
Walls	PAINTED/RENDERED STONE	PAINTED TEXTURED RENDER	[ ]	[ ]	
Roof	STAFFS CONCRETE TILES	CONCRETE DOUBLE CHAMBER CONCRETE TILES	[ ]	[ ]	
Windows	WOOD	PLASTIC	[ ]	[ ]	
Doors	WOOD	PLASTIC	[ ]	[ ]	
Boundary treatments (e.g. fences, walls)			[✓]	[ ]	
Vehicle access and hard standing			[✓]	[ ]	
Lighting			[✓]	[ ]	
Other (please specify)			[✓]	[ ]	

Are you supplying additional information on submitted plans, drawings and/or design and access statement? [ ] Yes [✓] No

If Yes, please state references for the plan(s)/drawing(s)/design and access statement:

One Certificate A, B, C, or D, must be completed, together with the Agricultural Holdings Certificate with this application form

CERTIFICATE OF OWNERSHIP – CERTIFICATE A

Town and Country Planning (General Development Procedure) Order 1995 Certificate under Article 7

I certify/The applicant certifies that on the day 21 days before the date of this application nobody except myself/ the applicant was the owner *[owner is a person with a freehold interest or leasehold interest with at least 7 years left to run]* of any part of the land or building to which the application relates.

Signed - Applicant:	Or signed - Agent:	Date (DD/MM/YYYY):
		05/12/2006

CERTIFICATE OF OWNERSHIP – CERTIFICATE B

Town and Country Planning (General Development Procedure) Order 1995 Certificate under Article 7

I certify/ The applicant certifies that I have/the applicant has given the requisite notice to everyone else (as listed below) who, on the date 21 days before the date of this application, was the owner *[owner is a person with a freehold interest or leasehold interest with at least 7 years left to run]* of any part of the land or building to which this application relates.

Name of Owner	Address	Date Notice Served

Signed - Applicant:	Or signed - Agent:	Date (DD/MM/YYYY):

CERTIFICATE OF OWNERSHIP – CERTIFICATE C

Town and Country Planning (General Development Procedure) Order 1995 Certificate under Article 7

I certify/ The applicant certifies that

- Neither Certificate A or B can be issued for this application
- All reasonable steps have been taken to find out the names and addresses of the other owners *[owner is a person with a freehold interest or leasehold interest with at least 7 years left to run]* of the land or building or of a part of it, but I have/ the applicant has been unable to do so.

The steps taken were:

Name of Owner	Address	Date Notice Served

I/ the applicant have published in the following newspaper (circulating in the area where the land is situated):

on the following date (which must not be earlier than 21 days before the date of the application):

Signed - Applicant:	Or signed - Agent:	Date (DD/MM/YYYY):

11. Certificates (continued)

CERTIFICATE OF OWNERSHIP CERTIFICATE D

Town and Country Planning (General Development Procedure) Order 1995 Certificate under Article 7

I/We hereby certify that the applicant certifies that:

- Certificate A or B has not been issued for this application
- All reasonable steps have been taken to find out the names and addresses of everyone else who, on the day 21 days before the date of this application, was the owner *(owner is a person with a freehold interest or leasehold interest with at least 7 years left to run)* of any part of the land to which this application relates, but I have/ the applicant has been unable to do so.

The steps taken were:

Notice of the application has been published in the following newspaper (circulating in the area where the land is situated):

On the following date (which must not be earlier than 21 days before the date of the application):

Signed - Applicant:

Or signed - Agent:

Date (DD/MM/YYYY):

AGRICULTURAL HOLDINGS CERTIFICATE

Town and Country Planning (General Development Procedure)Order 1995 Certificate under Article 7

Agricultural Land Declaration You Must Complete Either A or B

(A) None of the land to which the application relates is, or is part of, an agricultural holding.

Signed - Applicant: X

Or signed - Agent:

Date (DD/MM/YYYY): 05/12/2006

(B) I have/ The applicant has given the requisite notice to every person other than myself/ the applicant who, on the day21 days before the date of this application, was a tenant of an agricultural holding on all or part of the land to which this application relates, as listed below.

Name of Tenant	Address	Date Notice Served

Signed - Applicant:

Or signed - Agent:

Date (DD/MM/YYYY):

12. Planning Application Requirements - Checklist

Please read the following checklist to make sure you have sent all the information in support of your proposal. Failure to submit all information required will result in your application being deemed invalid. It will not be considered valid until all information required by the Local Planning Authority has been submitted.

3 copies of a completed and dated application form [Y]

2 copies of a plan which identifies the land to which the application relates drawn to an identified scale and showing the direction of North [Y]

3 copies of other plans and drawings or information necessary to describe the subject of the application. [Y]

3 copies of a design and access statement where proposed works fall within one of the following designated areas: [ ]

- National Park
- Site of special scientific interest
- Conservation area
- Area of outstanding natural beauty
- World Heritage Site
- The Broads

The correct fee: [Y]

3 copies of the completed, dated Article 7 Certificate (Agricultural Holdings) [Y]

3 copies of the completed, dated Ownership Certificate (A, B, C or D as applicable) [Y]

13. Declaration

I/We hereby apply for planning permission/consent as described in this form and the accompanying plans/drawings and additional information.

Signed - Applicant: X

Or signed - Agent:

Date (DD/MM/YYYY): 05/12/2006 (date cannot be pre-application)

15. Applicant Contact Details

Telephone numbers:

Country code	National number:	Extension number:
01787	323131	

Country code:	Mobile number (optional):

Country code:	Fax number (optional):

Email address (optional):

15a. Agent Contact Details

Telephone numbers:

Country code	National number:	Extension number:
01787	577774	

Country code:	Mobile number (optional):

Country code:	Fax number (optional):
01787	575657

Email address (optional):

Jess@a-zdesigns.co.uk

16. Site Visit

Can the site be seen from a public road, public footpath, bridleway or other public land? ☑ Yes ☐ No

If the planning authority needs to make an appointment to carry out a site visit, whom should they contact? *(Please select only one)* ☐ Agent ☑ Applicant ☐ Other (if different from the agent/applicant's details)

If Other has been selected, please provide:

Contact name: Mr Tony Bracchi

Telephone number:

Email address:

Ordnance Survey®

OS Sitemap®

08/02 ... 2008 - SMD

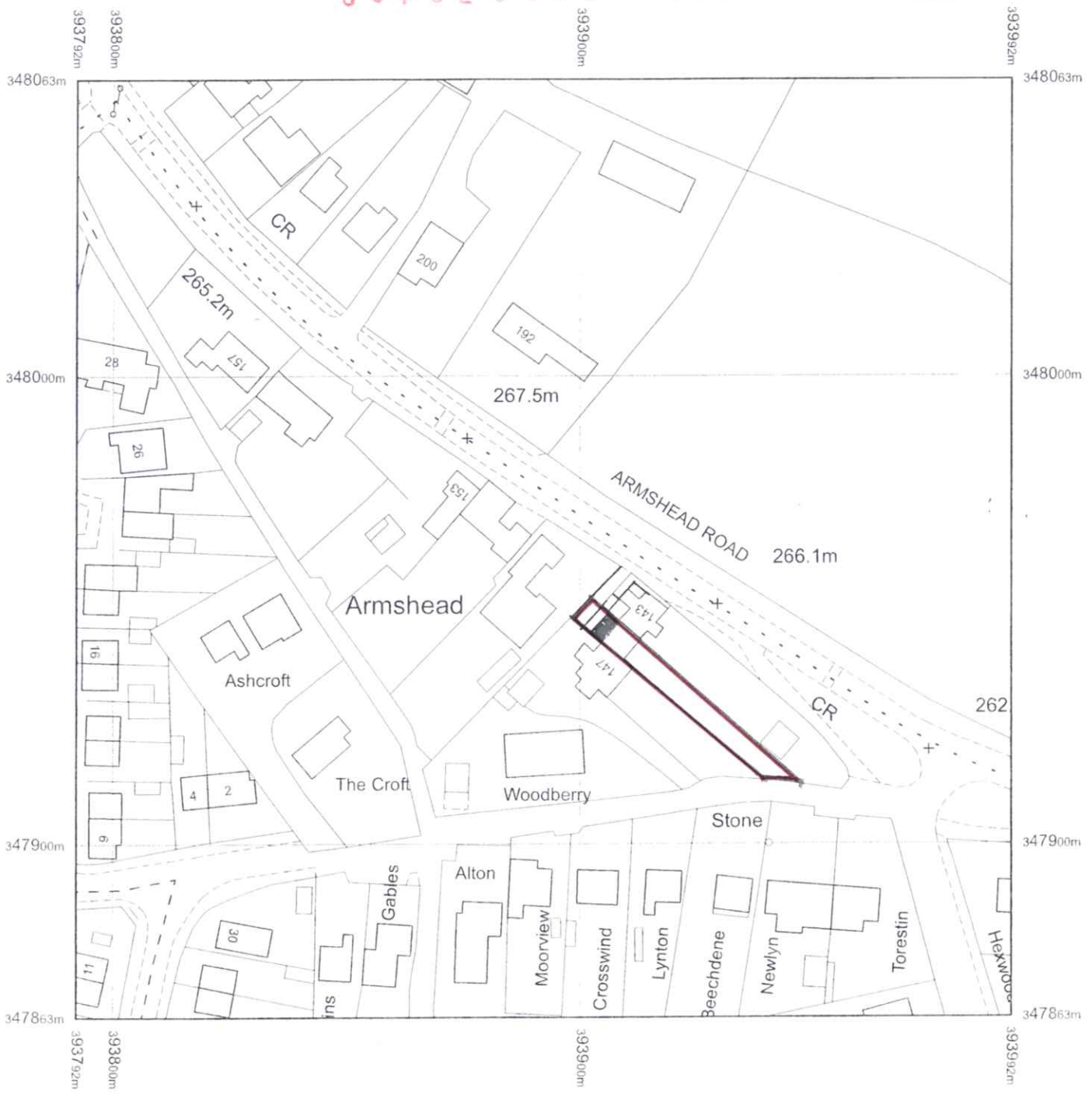

Produced 15.09.2008 from the Ordnance Survey National Geographic Database and incorporating surveyed revision available at this date. © Crown Copyright 2008.

Reproduction in whole or part is prohibited without the prior permission of Ordnance Survey.

Ordnance Survey, the OS Symbol and OS Sitemap are registered trademarks of Ordnance Survey, the national mapping agency of Great Britain.

The representation of a road, track or path is no evidence of a right of way.

The representation of features as lines is no evidence of a property boundary.

Part or all of this OS Sitemap is enlarged from mapping produced at one or more of the following scales: 1:1250, 1:2500, 1:10000.

Metres
0 20 40

Scale 1:1250

Supplied by: **Zipprint Ltd**
Serial number: 00014100
Centre coordinates: 393892.25 347962.88

Further information can be found on the OS Sitemap Information leaflet or the Ordnance Survey web site: www.ordnancesurvey.co.uk

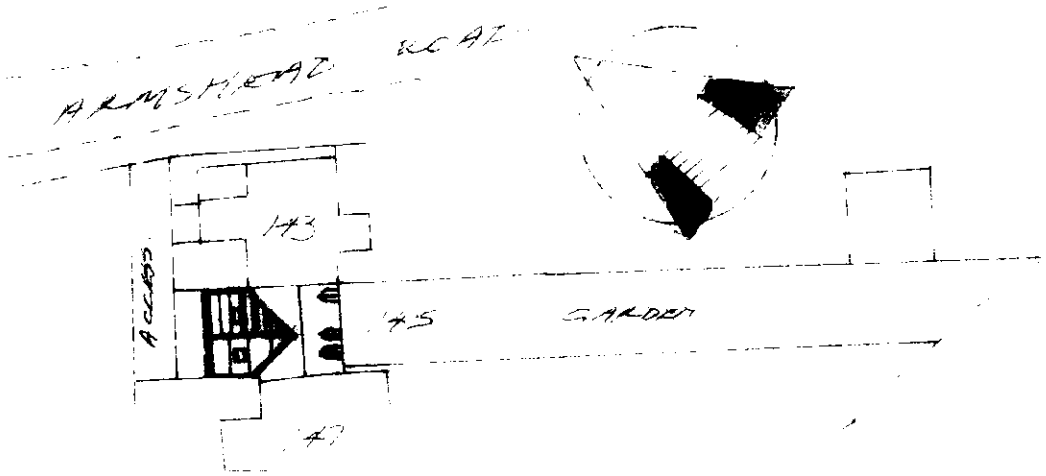

SITE PLAN

Reference:	08/02037/FUL Werrington



Scale :	1:1250

© Crown copyright All rights reserved.
Staffordshire Moorlands District Council
Licence no 100018384 2007

Organisation	Not Set
Department	Not Set
Comments	Not Set