STAFFORDSHIRE moorlands DISTRICT COUNCIL

ACHIEVING · EXCELLENCE

Staffordshire Moorlands District Council
Moorlands House, Stockwell Street, Leek
Staffordshire Moorlands, ST13 6HQ
Telephone: 0845 605 3013
www.staffsmoorlands.gov.uk

Householder Application for Planning Permission for works or extension to a dwelling.
Town and Country Planning Act 1990

Part One

Publication of planning applications on council web sites
Please note that with the exception of applicant contact details and Certificates of Ownership, the information provided on this application form and in supporting documents may be published on the council's website.
If any other information that is provided as part of the application which falls within the definition of personal data under the Data Protection Act and is not to be published on the council's website, please contact the council's planning department.

1. Applicant Name, Address and Contact Details

Title: Mr | First name: darren | Surname: shaw

Company name:

Street address: 8, Hardewick Close
Werrington
Town/City: Stoke on Trent
County: Staffordshire
Country: England
Postcode: ST9 0PD

	Country Code	National Number	Extension Number
Telephone number:			
Mobile number:			
Fax number:			

Email address:

Are you an agent acting on behalf of the applicant? (•) Yes ( ) No

2. Agent Name, Address and Contact Details

Title: | First Name: bernard | Surname: blakeman

Company name: blakeman building design

Street address: 15a the garden house
whitmore road
the westlands
Town/City: newcastle-under-lyme
County: staffordshire
Country: england
Postcode: st5 3ly

	Country Code	National Number	Extension Number
Telephone number:	01782	632911	
Mobile number:			
Fax number:			

Email address:

3. Description of Proposed Works

Please describe the proposed works:

Proposed Roof Conversion and two Storey Extension

Has the work already been started without planning permission? ( ) Yes (•) No

08/01551/FUL 13 AUG 2008 - SMD

4. Site Address Details

Full postal address of the site (including full postcode where available)

House: 8 Suffix:

House name:

Street address: Hardewicke Close

Werrington

Town/City: STOKE-ON-TRENT

County:

Postcode: ST9 0PD

Description of location or a grid reference
(must be completed if postcode is not known):

Easting: 393719

Northing: 347060

Description:

5. Pedestrian and Vehicle Access, Roads and Rights of Way

Is a new or altered vehicle access proposed to or from the public highway? ○ Yes ◉ No

Is a new or altered pedestrian access proposed to or from the public highway? ○ Yes ◉ No

Do the proposals require any diversions, extinguishment and/or creation of public rights of way? ○ Yes ◉ No

6. Pre-application Advice

Has assistance or prior advice been sought from the local authority about this application? ○ Yes ◉ No

7. Trees and Hedges

Are there any trees or hedges on your own property or on adjoining properties which are within falling distance of your boundary? ○ Yes ◉ No

Will any trees or hedges need to be removed or pruned in order to carry out your proposal? ○ Yes ◉ No

8. Parking

Will the proposed works affect existing car parking arrangements? ○ Yes ◉ No

9. Council Employee / Member

Is the applicant or agent related to any member of staff or elected member of the council? ○ Yes ◉ No

10. Site Visit

Can the site be seen from a public road, public footpath, bridleway or other public land? ◉ Yes ○ No

If the planning authority needs to make an appointment to carry out a site visit, whom should they contact? (Please select only one)

○ The agent ◉ The applicant ○ Other person

11. Materials

Please state what materials (including type, colour and name) are to be used externally (if applicable):

Walls - description:

Description of *existing* materials and finishes:

Red facing bricks

Description of *proposed* materials and finishes:

Red facing bricks

Roof - description:

Description of *existing* materials and finishes:

Concrete interlocking roof tiles

Description of *proposed* materials and finishes:

Concrete interlocking roof tiles

Are you supplying additional information on submitted plan(s)/drawing(s)/design and access statement? ◉ Yes ○ No

If Yes, please state references for the plan(s)/drawing(s)/design and access statement:

Survey of existing drawing
Drawing of proposed

08/0155/FUL 12 AUG 2008 - SMH

12. Certificates (Certificate A)

Certificate of Ownership - Certificate A

Town and Country Planning (General Development Procedure) Order 1995 Certificate under Article 7

I certify/The applicant certifies that on the day 21 days before the date of this application nobody except myself/ the applicant was the owner (owner is a person with a freehold interest or leasehold interest with at least 7 years left to run) of any part of the land or building to which the application relates.

Title: Mr First name: bernard Surname: blakeman

Person role: Agent Declaration date: 13.08.08 ☒ Declaration made

12. Certificates (Agricultural Holdings Certificate)

Agricultural Holding Certificate

Town and Country Planning (General Development Procedure) Order 1995 Certificate under Article 7

Agricultural Land Declaration - You Must Select Either A or B

(A) None of the land to which the application relates is, or is part of an agricultural holding. ◉

(B) I have/The applicant has given the requisite notice to every person other than myself/the applicant who, on the day 21 days before the date of this application, was a tenant of an agricultural holding on all or part of the land to which this application relates, as listed below: ○

Title: Mr First Name: bernard Surname: blakeman

Person role: Agent Declaration date: 13.08.08 ☒ Declaration Made

13. Declaration

I/we hereby apply for planning permission/consent as described in this form and the accompanying plans/drawings and additional information. ☒

Date 13.08.08

08/01551/FUL 12 AUG 2008 - SMD

This drawing is copyright and should not be reproduced without the written permission of Building Design Service

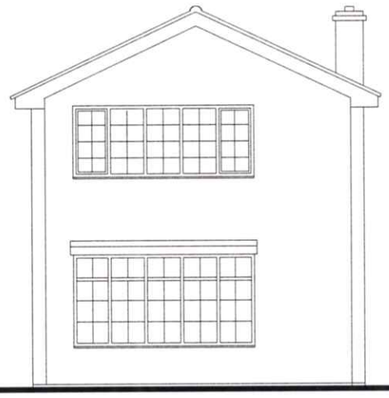

EXISTING FRONT ELEVATION



EXISTING REAR ELEVATION

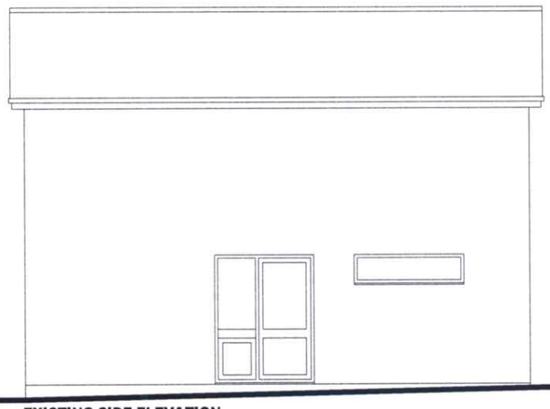

EXISTING SIDE ELEVATION

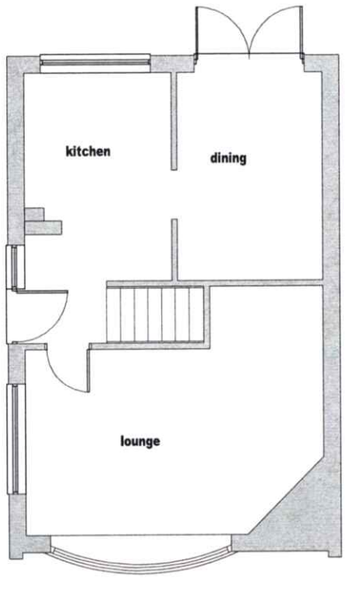

EXISTING GROUND FLOOR PLAN

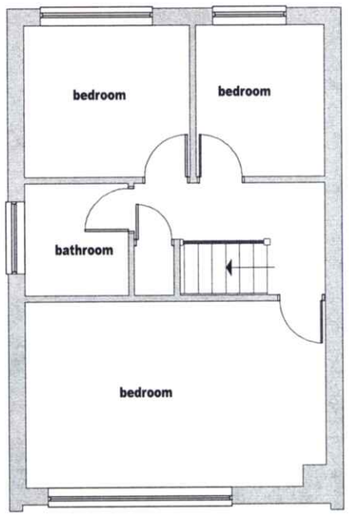

EXISTING FIRST FLOOR PLAN



EXISTING SIDE ELEVATION



THIS DRAWING IS COPYRIGHT - ALL RIGHTS RESERVED

Building Design Service

CHARTERED INSTITUTE OF ARCHITECTURAL TECHNOLOGISTS

TITLE
PROPOSED ALTERATIONS AND EXTENSION AT 8 HARDEWICK CLOSE WERRINGTON STAFFORDSHIRE MOORLANDS

CLIENT
MR. D. SHAW

DRAWING NO.
SURVEY OF EXISTING

SCALE 1:100 A4 paper size DATE AUG 08

B. BLAKEMAN MBIAT
15A, WHITMORE ROAD, NEWCASTLE, STAFFORDSHIRE. ST5 3LY
TEL/FAX 01782 632911

PDF created with pdfFactory Pro trial version www.pdffactory.com

08/01551/FUL 11 AUG 2008

Reference:	08/01551/FUL Werrington

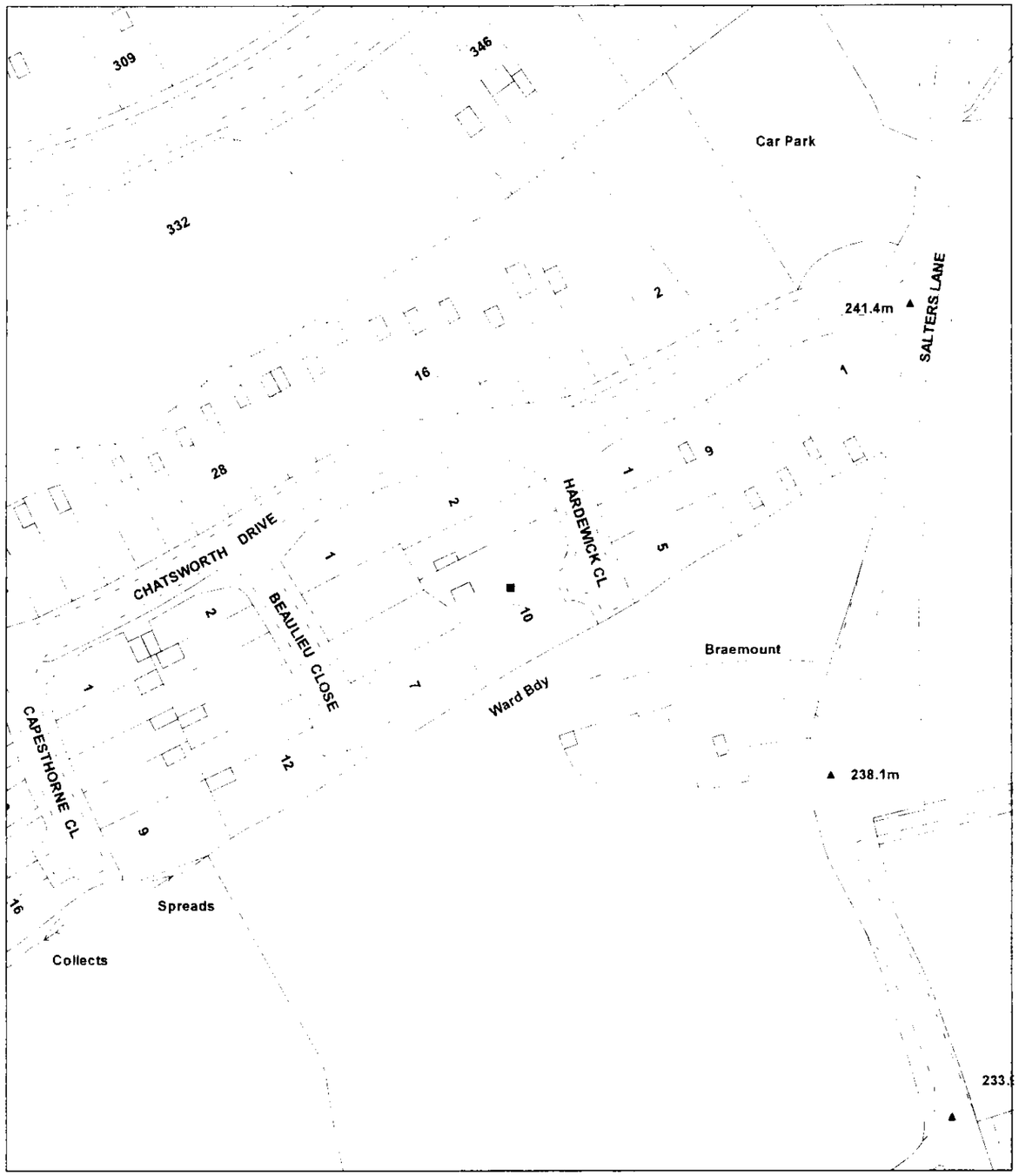

Scale : 1:1250

This copy has been produced specifically for the Map Return Scheme purposes only. No further copies may be made.

© Crown copyright. All rights reserved.
Staffordshire Moorlands District Council. Licence no. 100018384. 2007

Organisation	SMDC
Department	PLANNING
Description	Not Set