STAFFORDSHIRE
moorlands
DISTRICT COUNCIL

Planning Service

MOORLANDS HOUSE, STOCKWELL STREET, LEEK, STAFFORDSHIRE
MOORLANDS. ST13 6HQ TEL: (01538) 483550 FAX: (01538) 483586

PART 2

Town and Country Planning (General Development Procedure) Order 1995

CERTIFICATE UNDER ARTICLE 7

Certificate A(a)

I certify that:

on the day 21 days before the date of the accompanying application/~~appeal~~* nobody, except the applicant/~~appellant~~*, was the owner*(b)* of any part of the land to which the application/~~appeal~~* relates.

Signed ..P.P.....

*On behalf of .....

Date ....10/7/08.....

*delete where inappropriate

(a) This Certificate is for use with applications and appeals for planning permission (articles 7 and 9(1) of the Order). One of Certificates A, B, C or D (or the appropriate certificate in the case of certain minerals applications) must be completed, together with the Agricultural Holdings Certificate.

(b) 'Owner' means a person having a freehold interest or a leasehold interest the unexpired term of which is not less than seven years, or, in the case of development consisting of the winning and working of minerals, a person entitled to an interest in a mineral in the land (other than oil, gas, coal, gold or silver).

08/01318 FUL 11 JUL 2008 . SMDC

Town and Country Planning (General Development Procedure) Order 1995

CERTIFICATE UNDER ARTICLE 7

Agricultural Holdings Certificate (a)

Whichever is appropriate of the following alternatives must form part of Certificates A, B, C or D. If the applicant is the sole agricultural tenant he or she must delete the first alternative and insert 'not applicable' as the information required by the second alternative.

- * None of the land to which the application/~~appeal~~* relates is, or is part of, an agricultural holding.

or

- * I have/The applicant has/The appellant has* given the requisite notice to every person other than my/him/her* self who, on the day 21 days before the date of the application/appeal*, was a tenant of an agricultural holding on all or part of the land to which the application/appeal* relates as follows:

Tenant's name	Address at which notice was served	Date on which notice was served

Signed .....

*On behalf of .....

Date 10/7/08

*delete where inappropriate

(a) This Certificate is for use with applications and appeals for planning permission (articles 7 and 9(1) of the Order). One of Certificates A, B, C or D (or the appropriate certificate in the case of certain minerals applications) must be completed together with the Agricultural Holdings Certificate.

08/01318 FUL 11 JUL 2008 . SMDC

Ordnance Survey®

OS Sitemap™

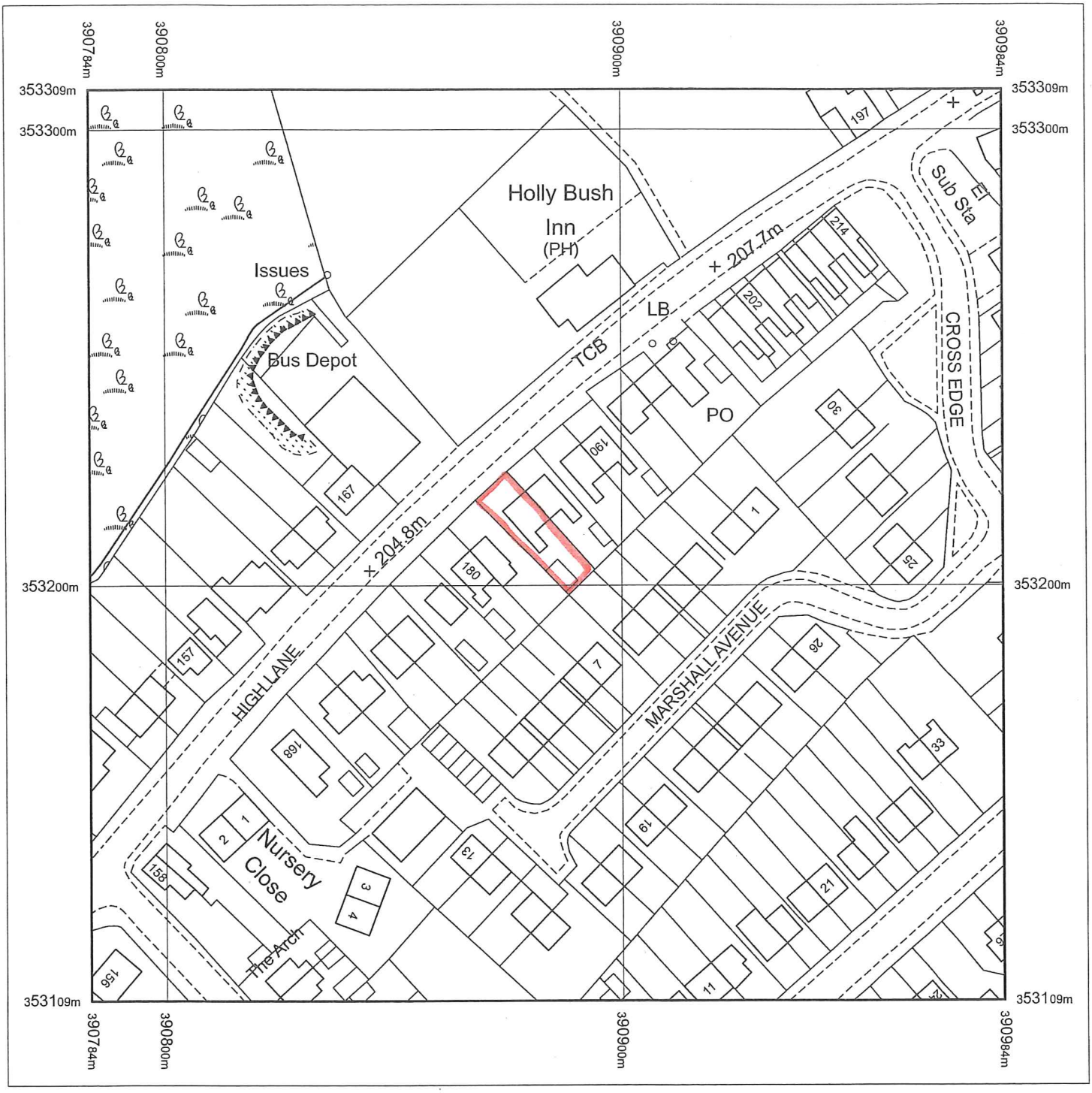

Produced 03.07.2008 from the Ordnance Survey National Geographic Database and incorporating surveyed revision available at this date. © Crown Copyright 2008.

Reproduction in whole or part is prohibited without the prior permission of Ordnance Survey.

Ordnance Survey and the OS Symbol are registered trademarks and OS Sitemap is a trademark of Ordnance Survey, the national mapping agency of Great Britain.

The representation of a road, track or path is no evidence of a right of way.

The representation of features as lines is no evidence of a property boundary.

Part or all of this OS Sitemap is enlarged from mapping produced at one or more of the following scales: 1:1250, 1:2500, 1:10000.

Metres
0 20 40

Scale 1:1250

Supplied by: **National Map Centre**
Serial number: 01843500
Centre coordinates: 390883.5 353208.88

Further information can be found on the OS Sitemap Information leaflet or the Ordnance Survey web site: www.ordnancesurvey.co.uk

184 HIGH LANE

BROWN EDGE

STOKE ON TRENT

STAFFORDHSIRE, ST6 8QB

087013 18 11 JUL 2008 SMDC

Ordnance Survey®

OS Sitemap™

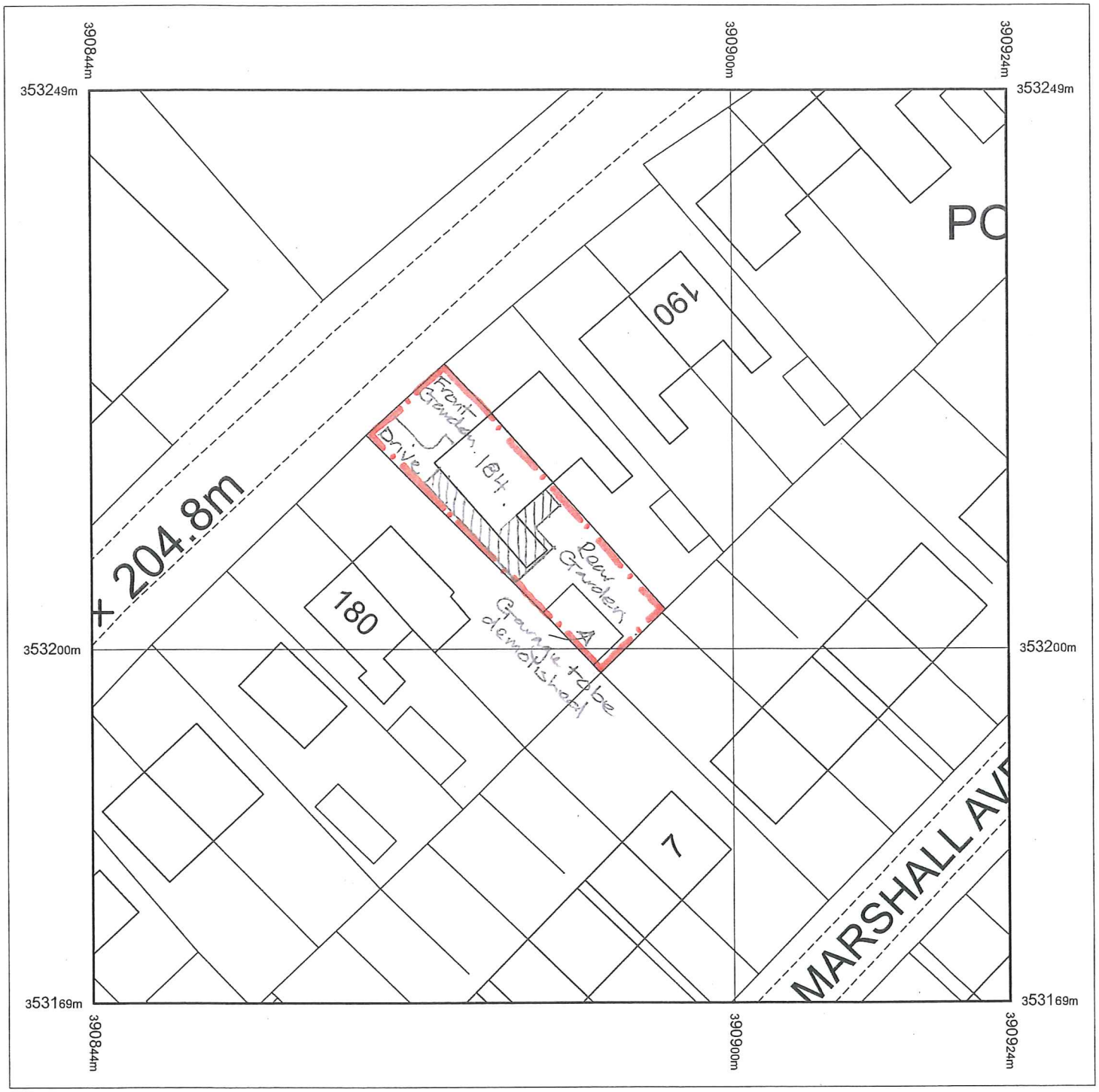

Produced 03.07.2008 from the Ordnance Survey National Geographic Database and incorporating surveyed revision available at this date. © Crown Copyright 2008.

Reproduction in whole or part is prohibited without the prior permission of Ordnance Survey.

Ordnance Survey and the OS Symbol are registered trademarks and OS Sitemap is a trademark of Ordnance Survey, the national mapping agency of Great Britain.

The representation of a road, track or path is no evidence of a right of way.

The representation of features as lines is no evidence of a property boundary.

Part or all of this OS Sitemap is enlarged from mapping produced at one or more of the following scales: 1:1250, 1:2500, 1:10000.

Metres
0 10 20

Scale 1:500

Supplied by: **National Map Centre**
Serial number: 01843600
Centre coordinates: 390884 353209

Further information can be found on the OS Sitemap Information leaflet or the Ordnance Survey web site: www.ordnancesurvey.co.uk

184 HIGH LANE

BROWN EDGE

STOKE ON TRENT

STAFFORDHSIRE, ST6 8QB

08/01318 FUL 11 JUL 2008 . SMDC

08/01318/FUL

BROWN EDGE

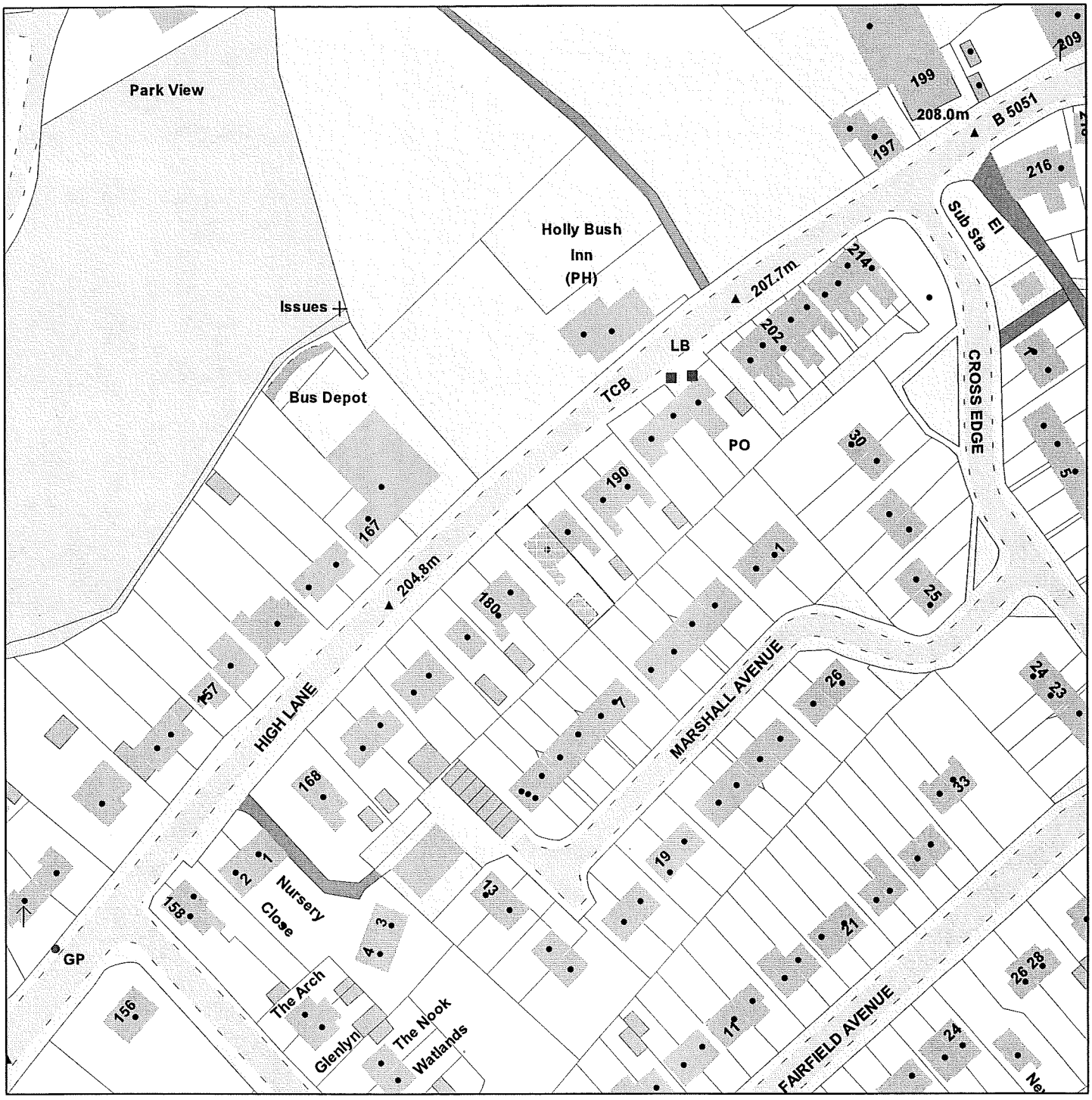

Scale : 1:1250

Reproduced from the Ordnance Survey map with the permission of the Controller of Her Majesty's Stationery Office © Crown Copyright 2000.

Unauthorised reproduction infringes Crown Copyright and may lead to prosecution or civil proceedings.

Organisation	Not Set
Department	Not Set
Comments	
Date	11 July 2008
SLA Number	Not Set

*Produced using ESRI (UK)'s MapExplorer 2.0 - **http://www.esriuk.com***