Form B (Type III)

Notes: This Form is for use in connection with an application for the Secretary of State for Energy's consent under **section 37** of the Electricity Act 1989 to install and keep installed above ground an electric line of a nominal voltage of less than 132 kilovolts. The Form should be sent **in triplicate** to each District/Borough Council in whose area the proposed development would be situated.

DETAILS OF APPLICANT
Name: **Central Networks West**
Address: **Pegasus Business Park**
East Midlands Airport
Castle Donington
Postcode: **DE74 2TU**
Telephone Number: 01332 393231

PART 1

Central Networks West Application Number **EMP/665** Date **07 April 2009**
To the Chief Executive **Staffordshire Moorlands District Council** Planning Department

Dear Sir

Electricity Act 1989

Application is being made to the Secretary of State for Energy for his consent to the development described overleaf. The Secretary of State will at the same time be requested to direct that planning permission for this development shall be deemed to be granted. The consent and the direction may be given subject to conditions.

To assist the Secretary of State to determine the application the District/Borough Council is requested to return to me two copies of this Form with Part I Certificate and Part II completed and signed with plans.

Department of the Environment Circular 14/90 (Welsh Office Circular 20/90)[Department of Energy Circular 1/90] describes this procedure and the reason for it.

Yours faithfully
For and on behalf of Central Networks West

- 9 APR 2009 - S M

09/00390/

Designation: **WAYLEAVES & PROPERTY DEPARTMENT**

CERTIFICATE

(To be completed by or on behalf of the District/Borough Council)

The District/Borough Council

(i) object on the grounds set out below/have no objection to make to the development described overleaf.*

(ii) request/do not request that a public inquiry be held pursuant to paragraph 2 of Schedule 8 to the Electricity Act 1989 before the Secretary of State reaches his decision on the application.*

Date Signed

* Delete as appropriate Designation

On behalf of the District/Borough Council

(Reasons for objections)

PARTICULARS OF PROPOSED DEVELOPMENT AND REPRESENTATIONS
(To be completed by Central Networks West)

Application is being made:

(a) for consent under section 37 of the Electricity Act 1989 to install or keep installed an electric line above ground;

(b) for a direction under section 90(2) of the Town and Country Planning Act 1990 that planning permission for the proposed development be deemed to be granted.

1. Particulars of proposed development. (These particulars should be accompanied by such plans as may be necessary to enable the local planning authority to identify the land affected by the proposals and to appreciate the nature and extent of the proposed development and by a copy of the environment statement if the applicant has prepared one.)

To install a third wire and one additional pole in the existing 11.000 volt overhead line on wooden poles in the parish of Tean with a tolerance of 30m either side of the route shown on the attached plans numbered 1, 2 & 3.

As part of the further development of the Great Gate Caravan Park, Central Networks have been requested to provide a three phase supply. In order to provide the supply, Central Networks wish to install a third conductor to the existing wood poles, making it three phase. As part of this work it has also been identified that one of the distance between two poles exceeds the maximum span permitted for this type of construction. It is proposed to install an additional pole midspan to ensure compliance with the specification.

2. Particulars of any representations of objections which have been made to Central Networks West.

3. Particulars of the applicant's compliance with his duty under paragraph 1 of Schedule 9 to the Electricity Act 1989.

The proposed works affect an existing wood pole line across agricultural farmland. There will be no negative environmental impact.

- 9 APR 2009 - S M
09/00039/F

Date 7th April 2009 For and on behalf of Central Networks West

Signed [signature] Designation: **WAYLEAVES & PROPERTY**

Note: *This Part to be completed, dated and signed before submitting to the local planning authority*

Central Networks West Application Number
EMP/665 07 April 2009
(Application dated)

PART II - INFORMATION AND OBSERVATION

(To be completed by the District/Borough Council)

Planning Reference Number _____

1. Names of interested parties consulted about the proposals with details of any observations received.

2. Particulars of any representations which have been made to the local planning authority objecting to the proposals.

- 9 APR 2009 - S M D

09/00395/

3. Have any general or specific restrictions been imposed by any authority on development of the land affected by the proposed development?

4. Does the proposed development involve the demolition, alteration or extension of a building of special architectural or historic interest included in a list compiled or approved under section 1 of the Planning (Listed Buildings and Conservation Areas) Act 1990?

5. Does the local planning authority agree that the proposed development should be approved by the Secretary of State for Energy as described? (If the answer is 'NO', please answer question 6.)

6. Would the local planning authority be prepared to agree that the proposed development should be approved subject to modifications or conditions? (If so, specify the modifications or conditions proposed and state whether they are acceptable to the applicant). (Note: the precise form of any modifications or conditions subject to which the consent or direction given is a matter for the Secretary of State, but he will have regard to the form of words used by the local planning authority.)

7. Does the local planning authority consider that the application should be accompanied by an environmental statement in accordance with the Electricity Works (Environmental Impact Assessment)(England and Wales) Regulations 2000? (If so, please specify the particular points arising from the application which have caused the local planning authority to take this view).

- 9 APR 2009 - S M
09/00390/

Date Signed

Designation

On behalf of the Council
(Local planning authority for the area in which the proposed development is to be carried out.)

Two completed copies of this Form, both signed, should be returned to Central Networks West for submission by them to the Department of Energy.

Unspecified User
1:2500 SK038404
25/03/2009 09:48:03

IMPORTANT WARNING-THIS PLAN IS FURNISHED AS A GENERAL GUIDE ONLY. IT MUST NOT BE RELIED UPON IN THE EVENT OF EXCAVATIONS OR OTHER WORKS CARRIED OUT IN THE VICINITY OF CENTRAL NETWORKS CABLES AND ASSOCIATED PLANT. CABLES AND PLANT MAY BE SOME DISTANCE FROM THEIR APPARENT POSITIONS ON THE PLAN. A LINE MAY INDICATE THE PRESENCE OF MORE THAN ONE CABLE - SEE TRENCH SECTION FOR DETAILS. NOT ALL SERVICE CABLES ARE SHOWN. THERE MAY BE CABLES AND PLANT OWNED BY OTHERS IN THE VICINITY WHICH ARE NOT SHOWN. CABLES SHOWN DEAD OR DISCONNECTED ON THIS PLAN MAY HAVE BEEN RECONNECTED AND SHOULD BE TREATED AS LIVE. MORE DETAILED INFORMATION MAY BE AVAILABLE FOR 33KV, 66KV AND 132KV CABLES IF REQUIRED. THIS PRINT IS ONLY VALID FOR 3 MONTHS FROM THE DATE STAMP.

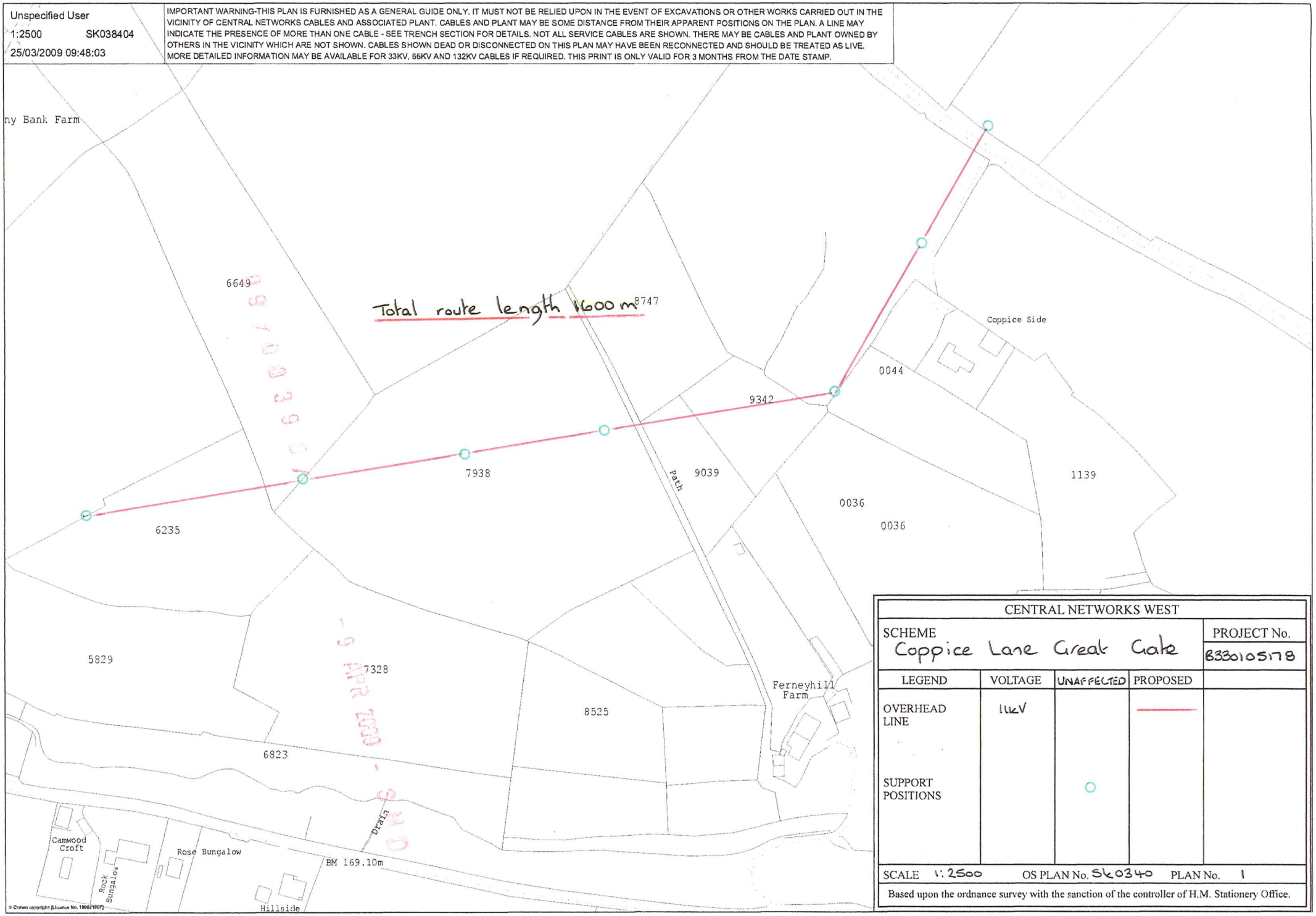

CENTRAL NETWORKS WEST

SCHEME			PROJECT No.
Coppice Lane Great Gate			B330105178
LEGEND	VOLTAGE	UNAFFECTED	PROPOSED
OVERHEAD LINE	11kV		———
SUPPORT POSITIONS		○	

SCALE 1:2500 OS PLAN No. SK0340 PLAN No. 1

Based upon the ordnance survey with the sanction of the controller of H.M. Stationery Office.

Unspecified User
1:2500 SK034403
25/03/2009 09:45:54

IMPORTANT WARNING-THIS PLAN IS FURNISHED AS A GENERAL GUIDE ONLY. IT MUST NOT BE RELIED UPON IN THE EVENT OF EXCAVATIONS OR OTHER WORKS CARRIED OUT IN THE VICINITY OF CENTRAL NETWORKS CABLES AND ASSOCIATED PLANT. CABLES AND PLANT MAY BE SOME DISTANCE FROM THEIR APPARENT POSITIONS ON THE PLAN. A LINE MAY INDICATE THE PRESENCE OF MORE THAN ONE CABLE - SEE TRENCH SECTION FOR DETAILS. NOT ALL SERVICE CABLES ARE SHOWN. THERE MAY BE CABLES AND PLANT OWNED BY OTHERS IN THE VICINITY WHICH ARE NOT SHOWN. CABLES SHOWN DEAD OR DISCONNECTED ON THIS PLAN MAY HAVE BEEN RECONNECTED AND SHOULD BE TREATED AS LIVE. MORE DETAILED INFORMATION MAY BE AVAILABLE FOR 33KV, 66KV AND 132KV CABLES IF REQUIRED. THIS PRINT IS ONLY VALID FOR 3 MONTHS FROM THE DATE STAMP.

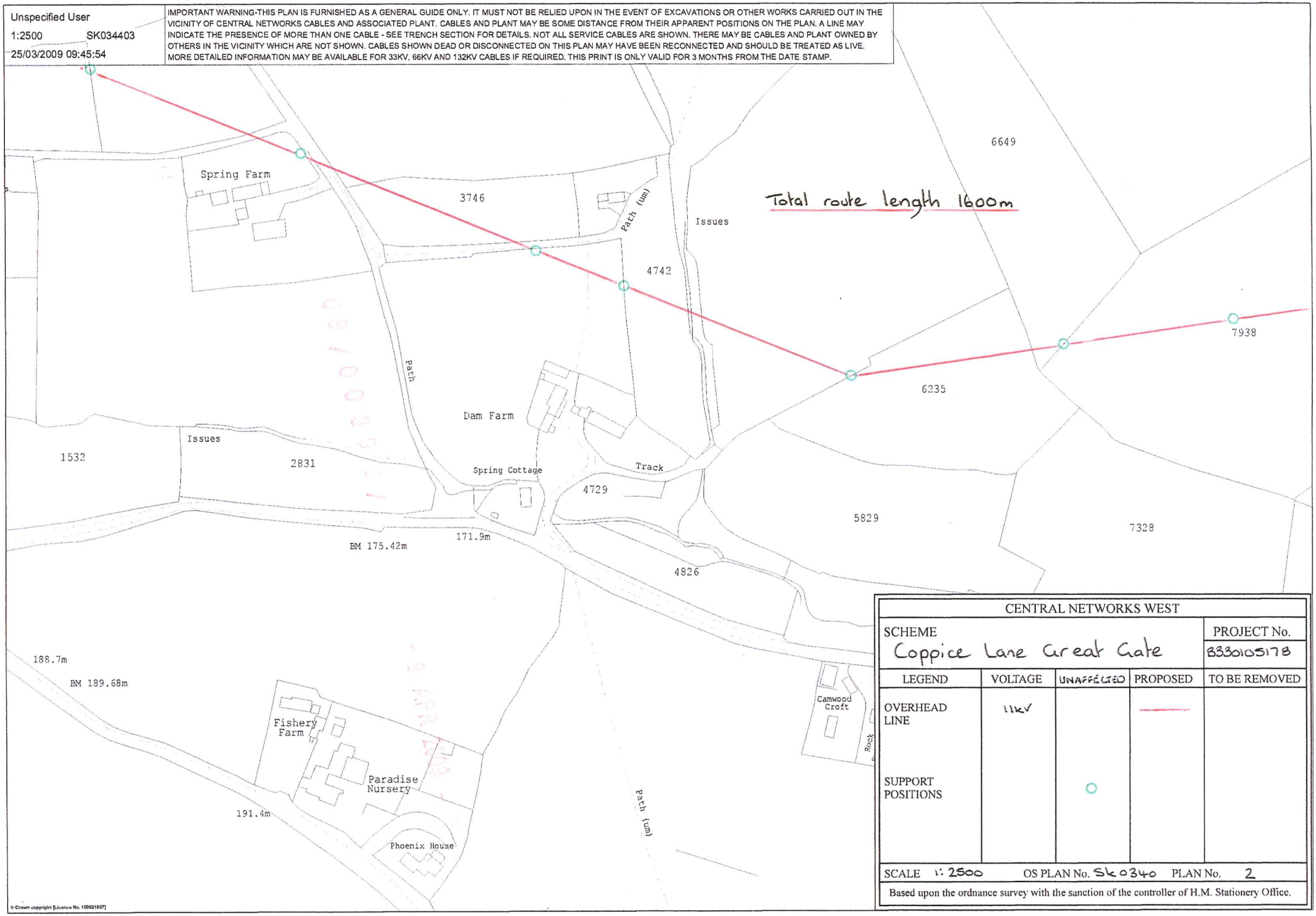

© Crown copyright [Licence No. 100021807]

CENTRAL NETWORKS WEST

SCHEME: Coppice Lane Great Gate

PROJECT No.: B330105178

LEGEND	VOLTAGE	UNAFFECTED	PROPOSED	TO BE REMOVED
OVERHEAD LINE	11kV		—	
SUPPORT POSITIONS		○		

SCALE 1: 2500 OS PLAN No. SK0340 PLAN No. 2

Based upon the ordnance survey with the sanction of the controller of H.M. Stationery Office.

Unspecified User
1:2500 SK030406
25/03/2009 09:44:52

IMPORTANT WARNING-THIS PLAN IS FURNISHED AS A GENERAL GUIDE ONLY. IT MUST NOT BE RELIED UPON IN THE EVENT OF EXCAVATIONS OR OTHER WORKS CARRIED OUT IN THE VICINITY OF CENTRAL NETWORKS CABLES AND ASSOCIATED PLANT. CABLES AND PLANT MAY BE SOME DISTANCE FROM THEIR APPARENT POSITIONS ON THE PLAN. A LINE MAY INDICATE THE PRESENCE OF MORE THAN ONE CABLE - SEE TRENCH SECTION FOR DETAILS. NOT ALL SERVICE CABLES ARE SHOWN. THERE MAY BE CABLES AND PLANT OWNED BY OTHERS IN THE VICINITY WHICH ARE NOT SHOWN. CABLES SHOWN DEAD OR DISCONNECTED ON THIS PLAN MAY HAVE BEEN RECONNECTED AND SHOULD BE TREATED AS LIVE. MORE DETAILED INFORMATION MAY BE AVAILABLE FOR 33KV, 66KV AND 132KV CABLES IF REQUIRED. THIS PRINT IS ONLY VALID FOR 3 MONTHS FROM THE DATE STAMP.

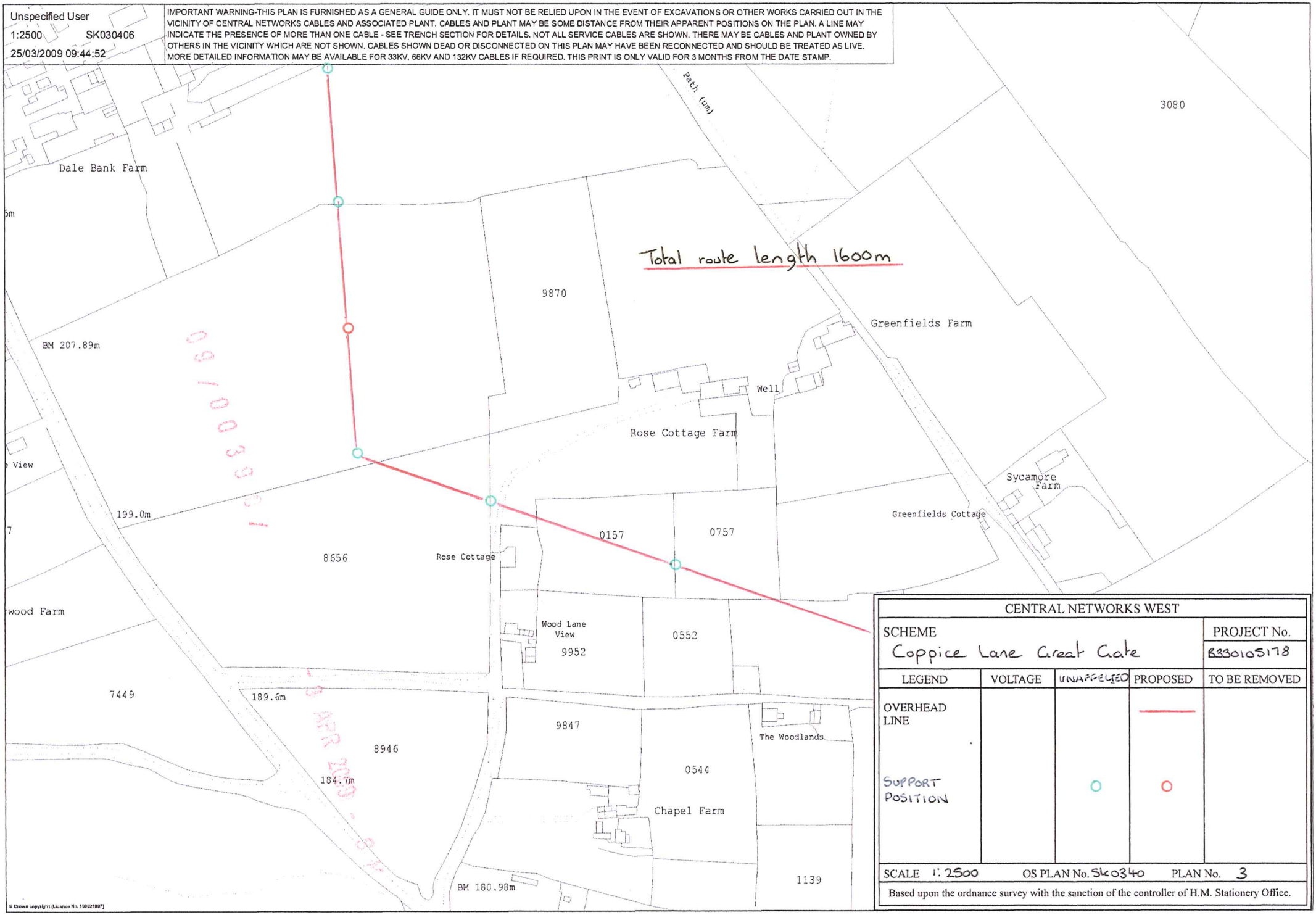

© Crown copyright [Licence No. 100021987]

CENTRAL NETWORKS WEST

SCHEME	PROJECT No.
Coppice Lane Great Gate	B330105178

LEGEND	VOLTAGE	UNAFFECTED	PROPOSED	TO BE REMOVED
OVERHEAD LINE			—	
SUPPORT POSITION		○	○	

SCALE 1: 2500 OS PLAN No. SK0340 PLAN No. 3

Based upon the ordnance survey with the sanction of the controller of H.M. Stationery Office.