STAFFORDSHIRE
moorlands
DISTRICT COUNCIL
AIMING·FOR·EXCELLENCE

Planning Service

part one

MOORLANDS HOUSE, STOCKWELL STREET, LEEK, STAFFORDSHIRE
MOORLANDS. ST13 6HQ TEL: (01538) 483550 FAX: (01538) 483586

Householder Planning Application

Please use this form if you intend to extend your house or to erect any other buildings or structures for domestic purposes within the boundary of your property.

Please read the notes on the reverse of this form before you complete it.

1. APPLICANT Name: MR & MRS I. LOMAS Address: 15 PITCHER LANE LEEK Tel. No.: —	**2. AGENT** Name: D. N. LACEY Address: 20 LIVINGSTONE ST LEEK Tel. No.: 01538 385668
3. Address or location of proposed development.	15. PITCHER LANE LEEK
4. Description of proposed development and the purpose for which it will be used.	BEDROOM & ENSUITE OVER THE EXISTING & EXTENDED GARAGE & UTILITY
5. Type and colour of external materials to be used for walls and roof.	MATCHING FACING BRICK & ROOF TILES

6. Do you propose to: (Delete as appropriate)

i)	Demolish any buildings or structures?	~~YES~~/NO)	(If 'YES' show their position on your plans)		
ii)	Fell any trees or shrubs?	~~YES~~/NO)			
iii)	Construct a new access to a highway?	Vehicular	~~YES~~/NO	Pedestrian	~~YES~~/NO
iv)	Alter an existing access to a highway?	Vehicular	~~YES~~/NO	Pedestrian	~~YES~~/NO

7. Have there been any previous extensions to the dwelling since it was built? YES/~~NO~~ If 'YES' please give brief details:-
UTILITY / GARAGE & CONSERVATORY

8. FORMAL APPLICATION
~~I~~/We hereby apply for planning permission to carry out the development described in this application and the accompanying plans.

Signed: D N Lacey Date: 10/3/08

TOWN AND COUNTRY PLANNING ACT, 1990 : CERTIFICATE UNDER SECTION 65
CERTIFICATE A

I hereby certify that:-

1. No person other than the applicant was an owner of any part of the land to which the application relates at the beginning of the period 20 days before the date of this application.
2. None of the land to which the application relates is, or forms part of, an agricultural holding. (Delete the whole of 2 if the site is an agricultural holding)
3. Signed: D N Lacey Date: 10/3/08

Reference:	08/00572/FUL Leek

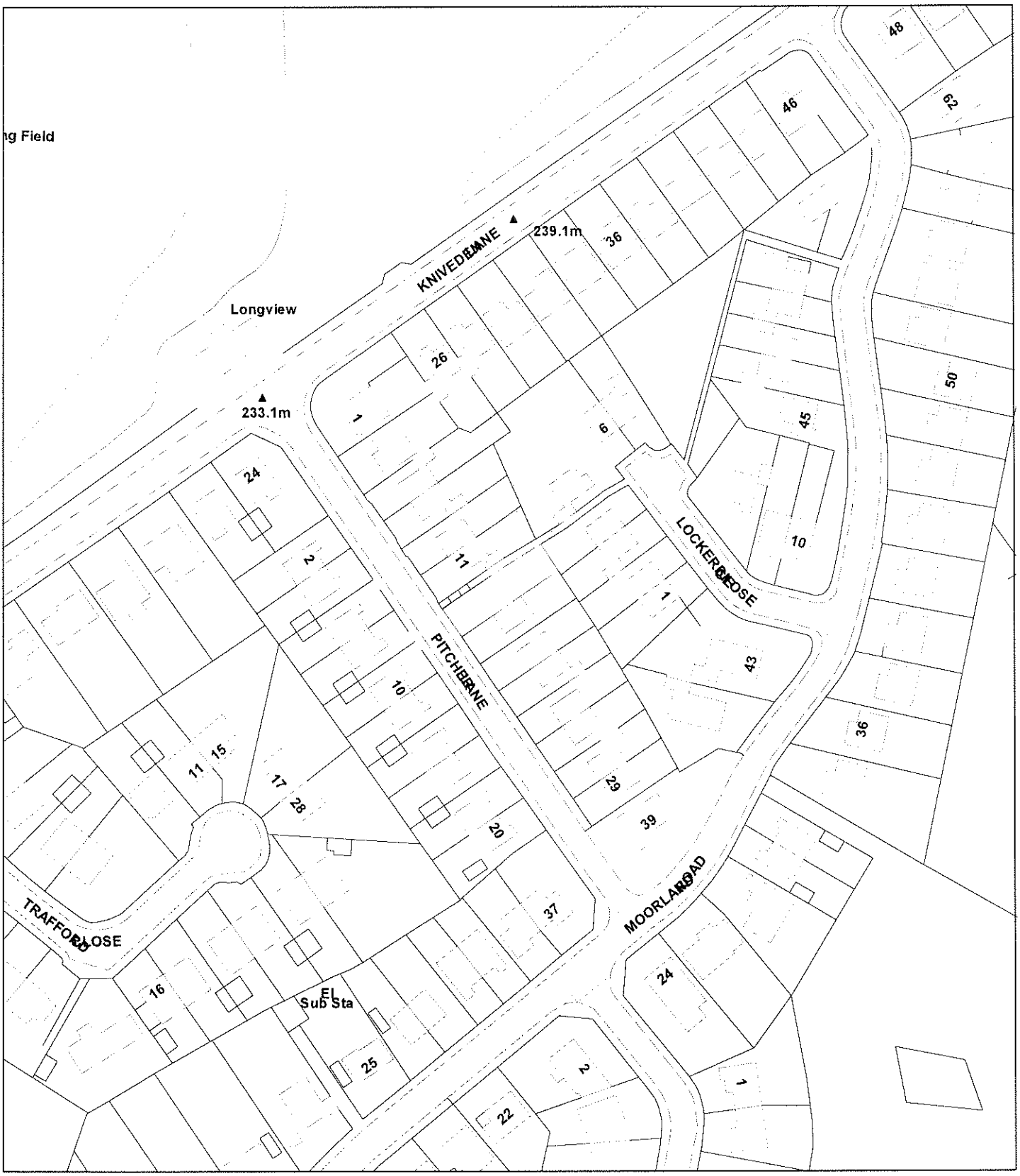

Scale : 1:1250

© Crown copyright. All rights reserved.
Staffordshire Moorlands District Council.
Licence no. 100018384. 2007.

Organisation	Not Set
Department	Not Set
Comments	Not Set

SMDC

Planning

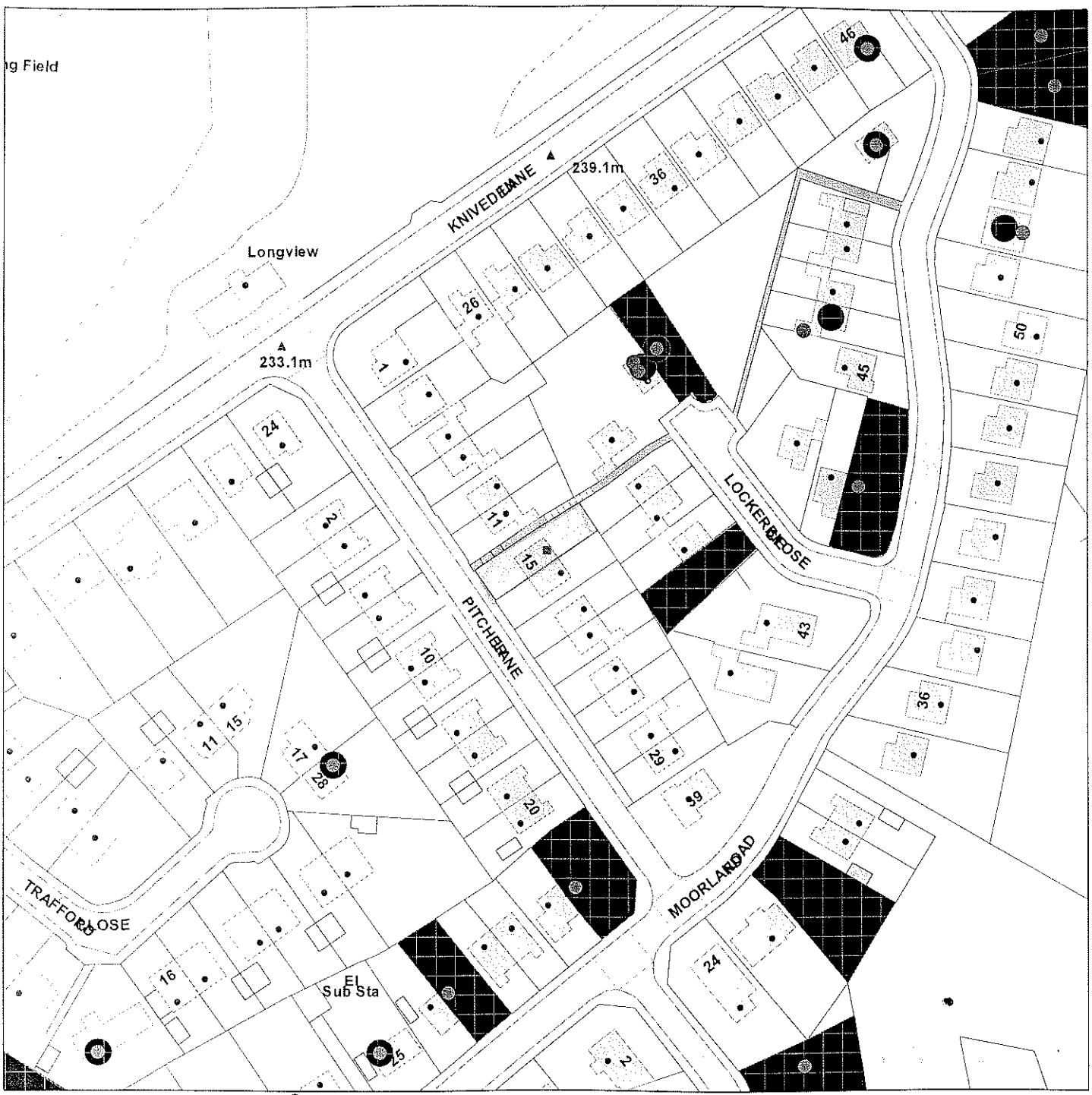

LOCATION PLAN

Scale : 1:1250

Reproduced from the Ordnance Survey map with the permission of the Controller of Her Majesty's Stationery Office © Crown Copyright 2000.

Unauthorised reproduction infringes Crown Copyright and may lead to prosecution or civil proceedings.

Organisation	SMDC
Department	Planning
Comments	Scale1:1250
Date	06 March 2008
SLA Number	Not Set

Produced using ESRI (UK)'s MapExplorer 2.0 - http://www.esriuk.com

/// EXTENDED GARAGE/UTILITY ROOM WITH BEDROOM & EN-SUITE OVER

SMDC

Planning

GIS by ESRI (UK)

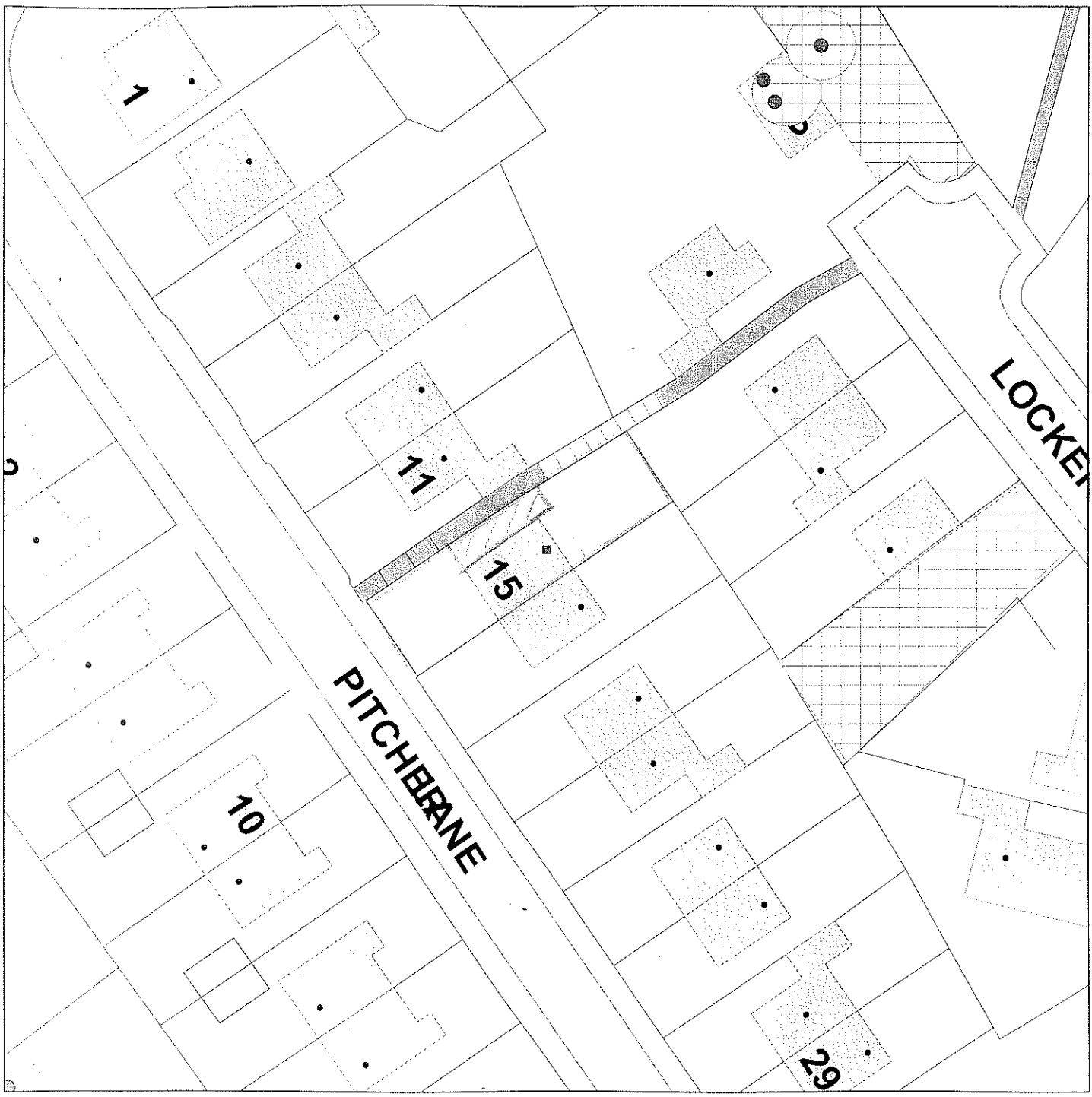

08/00572 FUL

Scale : 1:500

Reproduced from the Ordnance Survey map with the permission of the Controller of Her Majesty's Stationery Office © Crown Copyright 2000.

Unauthorised reproduction infringes Crown Copyright and may lead to prosecution or civil proceedings.

Organisation	SMDC
Department	Planning
Comments	Scale1:1250
Date	06 March 2008
SLA Number	Not Set

Produced using ESRI (UK)'s MapExplorer 2.0 - http://www.esriuk.com