12. Certificates (Certificate A)

Certificate of Ownership - Certificate A

Town and Country Planning (General Development Procedure) Order 1995 Certificate under Article 7

I certify/The applicant certifies that on the day 21 days before the date of this application nobody except myself/ the applicant was the owner (owner is a person with a freehold interest or leasehold interest with at least 7 years left to run) of any part of the land or building to which the application relates.

Title: Mr First name: Robert Surname: Sadler

Person role: Applicant Declaration date: 12/01/2009 ☒ Declaration made

12. Certificates (Agricultural Holdings Certificate)

Agricultural Holding Certificate

Town and Country Planning (General Development Procedure) Order 1995 Certificate under Article 7

Agricultural Land Declaration - You Must Select Either A or B

(A) None of the land to which the application relates is, or is part of an agricultural holding. ◉

(B) I have/The applicant has given the requisite notice to every person other than myself/the applicant who, on the day 21 days before the date of this application, was a tenant of an agricultural holding on all or part of the land to which this application relates, as listed below: ○

Title: Mr First Name: Robert Surname: Sadler

Person role: Applicant Declaration date: 12/01/2009 ☒ Declaration Made

13. Declaration

I/we hereby apply for planning permission/consent as described in this form and the accompanying plans/drawings and additional information. ☒

Date 12/01/2009

09/00107

CONSERVATORY LAYOUT

STRATA
Tel: 01782 279082
Fax: 01782 207468

Strata CONSERVATORY WORLD
Serves you right

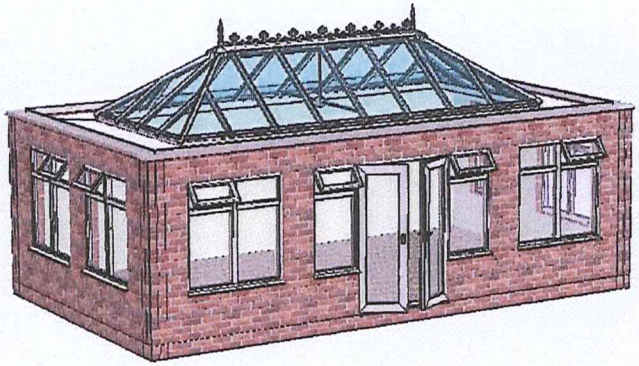









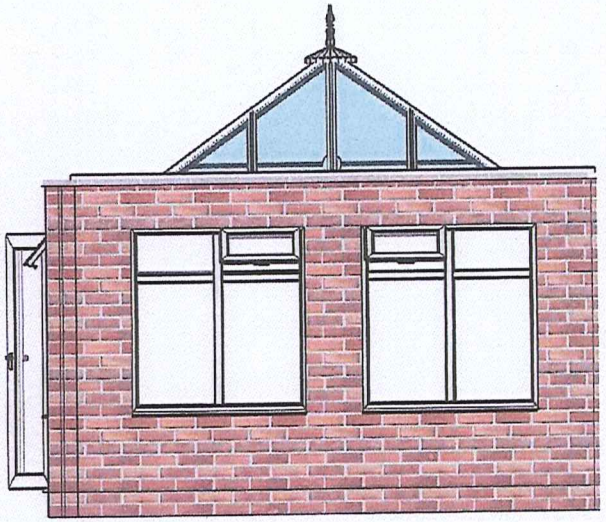

CUSTOMER DETAILS

Customer: Mr & Mrs Sadler
Tel:
Fax:

ORDER DETAILS

Order Ref: 88
Date created: 07/01/2009 1
Drawn by: PAUL FOX

	Projection	Span
Internal:	4165	7400
External:	*4165*	*7400*

Internal Colour: White
External Colour: White
Glazing Material: Conservaglass Subtle Blue (24 S

Internal dimensions above are for the internal frame, not the internal floor dimensions

SITE PLAN
3 HIGH LANE, BROWN EDGE
STOKE ON TRENT

GREENWOOD SITE RESEARCH
Drg No: 1/173/15
Scale: 1:1250
Date: 8/10/03

Site Boundary.....edged blue
Recorded Position of
Abandoned Mine Shaft ..... o

Crown Copyright Licence No. AL 100013351

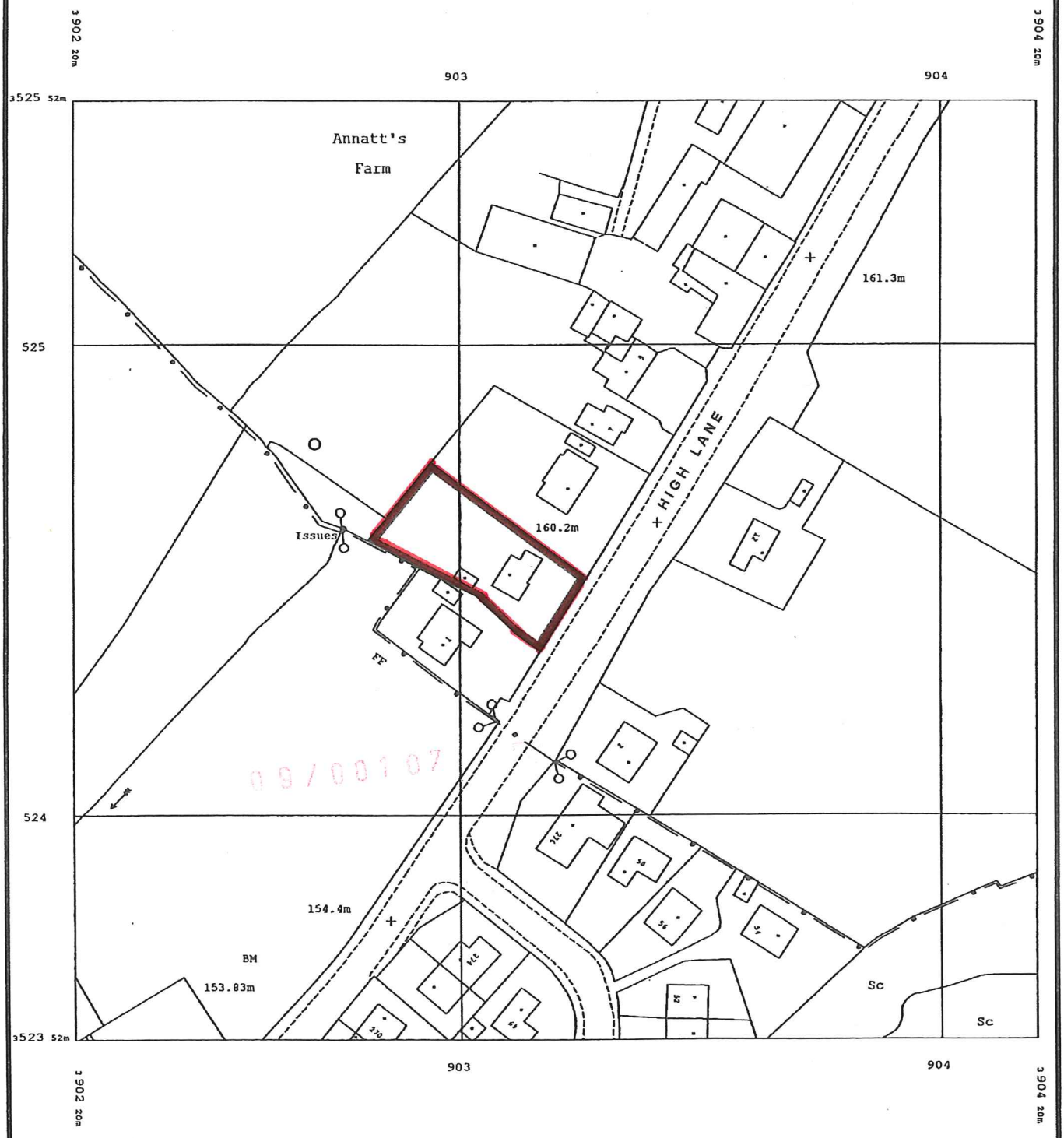

Streetwise

Enabled by Ordnance Survey

AREA 90m x 90m
SCALE 1:500

CENTRE COORDINATES: 390303, 352453

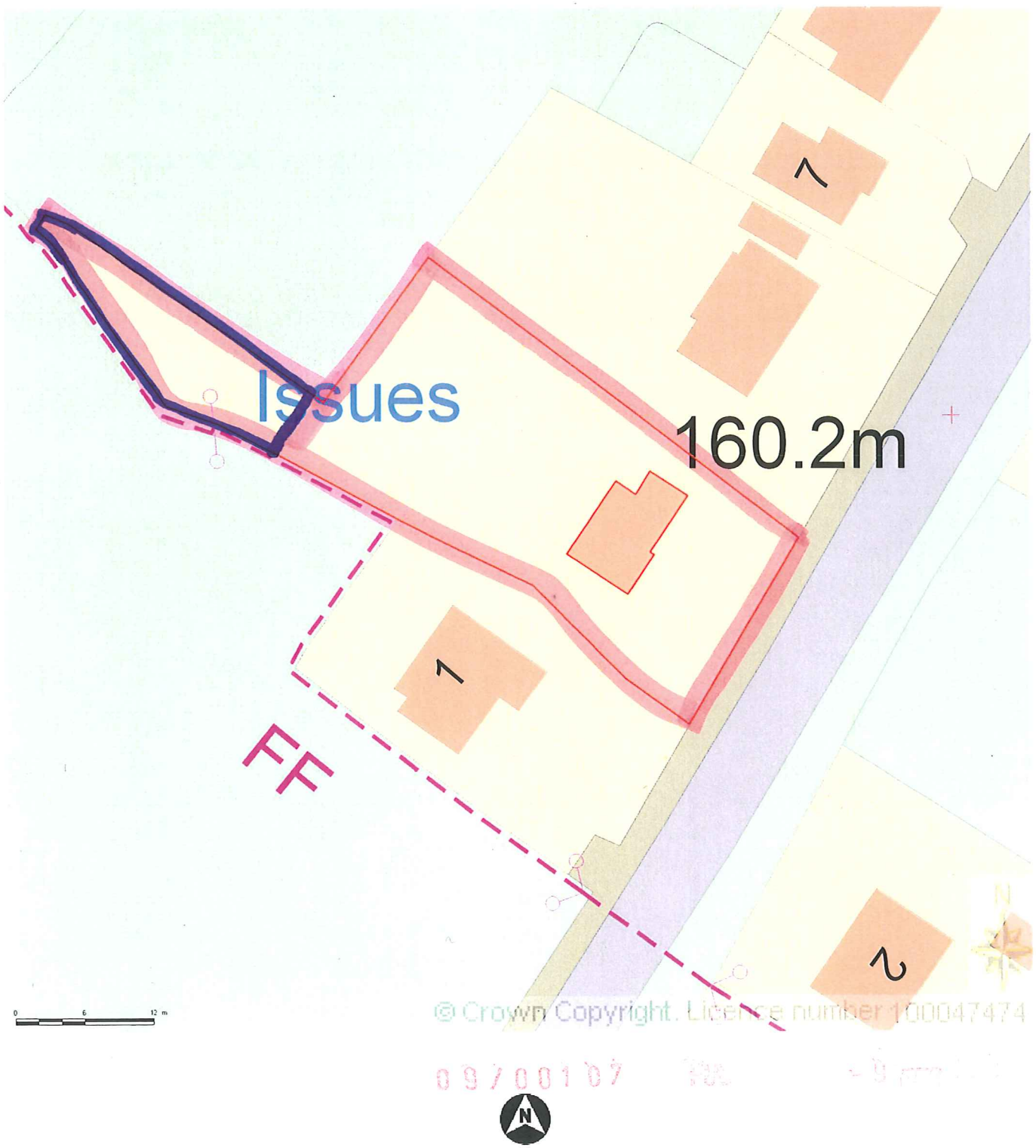

Supplied by Streetwise Maps Ltd
www.streetwise-maps.com
Licence No: 100047474