

North West Elevation, viewed from within the Manege

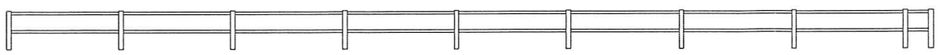

South East Elevation, viewed from within the Manege

North East Elevation, viewed from within the Manege

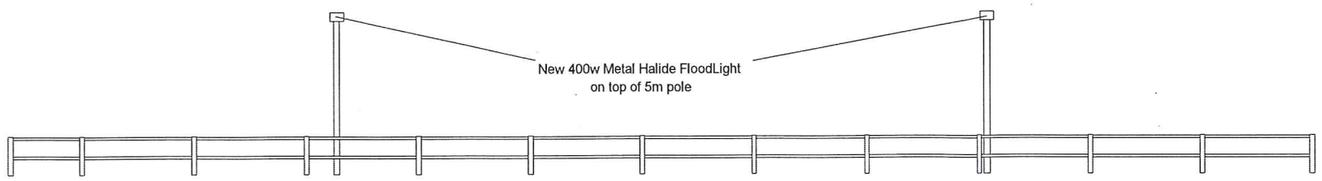

South West Elevation, viewed from within the Manege

Lower Stonehouse Farm, Brown Edge

Proposed 40 x 30 Outdoor Arena

Elevations

6 November 2008

Drawing No. LSF 4030/6

Scale: 1:200



08/01880/FUL 27/10

Lower Stonehouse Farm, Brown Edge

Proposed 40 x 30 Outdoor Arena

25 October 2008

Drawing No. LSF 4030/5

08/01880/FUL 27/10

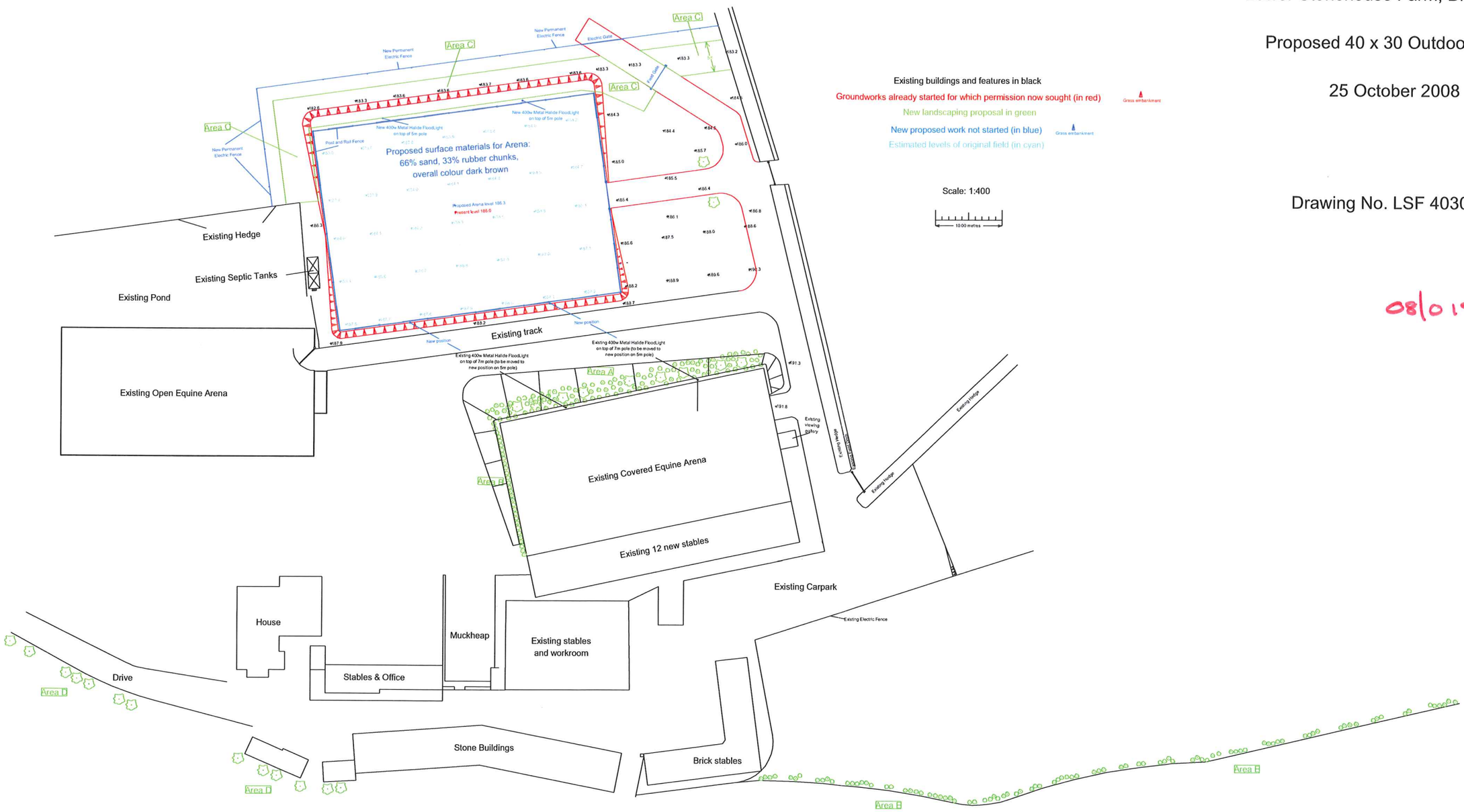

Ordnance Survey
Superplan Data

Option 1

Site-centred

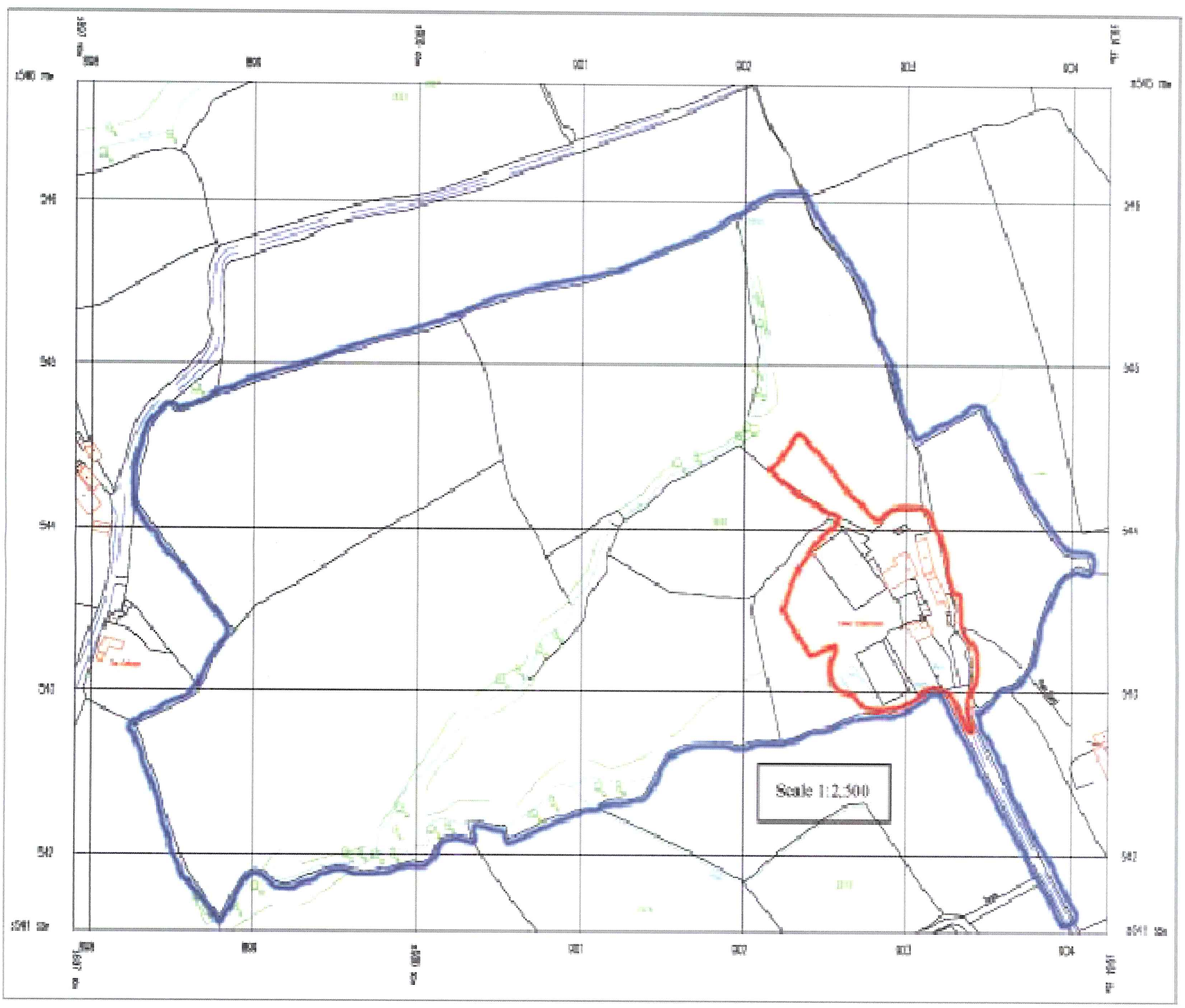

Produced 08 Feb 2008 from Ordnance Survey digital data and incorporating surveyed revision available at this date. © Crown Copyright 2004

Reproduction in whole or in part is prohibited without the prior permission of Ordnance Survey.

Ordnance Survey and Superplan Data are registered trade marks of Ordnance Survey the national mapping agency of Great Britain.

This Superplan product does not contain all recorded map information.

20 0 20 40 60 80 100
Metres

This product contains data surveyed at one or more of the following scales: 1/1250, 1/2500 & 1/10000.

National Grid: most reference at centre of this Superplan: 528054

The representation of a road, track or path is no evidence of a right of way.

Heights are given in metres above Datum.

The alignment of tunnels is approximate.

Centre Coordinates: 550106 554415

Supplied by: Meridian Map Services Ltd

Serial Number: 247856

08/01880/FUL 24/10