rtificates (continued)

CERTIFICATE OF OWNERSHIP - CERTIFICATE D

Town and Country Planning (General Development Procedure) Order 1995 Certificate under Article 7

I certify/ The applicant certifies that:

- Certificate A cannot be issued for this application
- All reasonable steps have been taken to find out the names and addresses of everyone else who, on the day 21 days before the date of this application, was the owner *(owner is a person with a freehold interest or leasehold interest with at least 7 years left to run)* of any part of the land to which this application relates, but I have/ the applicant has been unable to do so.

The steps taken were:

Notice of the application has been published in the following newspaper (circulating in the area where the land is situated):

On the following date (which must not be earlier than 21 days before the date of the application):

Signed - Applicant: | Or signed - Agent: | Date (DD/MM/YYYY):

AGRICULTURAL HOLDINGS CERTIFICATE

Town and Country Planning (General Development Procedure)Order 1995 Certificate under Article 7

Agricultural Land Declaration - You Must Complete Either A or B

(A) None of the land to which the application relates ~~is or~~ is part of, an agricultural holding.

Signed - Applicant: K Sales | Or signed - Agent: | Date (DD/MM/YYYY): 07/07/2008

B) I have/ The applicant has given the requisite notice to every person other than myself/ the applicant who, on the day21 days before the date of this application, was a tenant of an agricultural holding on all or part of the land to which this application relates, as listed below:

Name of Tenant	Address	Date Notice Served

08/01175 FUL 07 JUL 2008 - 4 HD

Signed - Applicant: | Or signed - Agent: | Date (DD/MM/YYYY):

12. Planning Application Requirements - Checklist

Please read the following checklist to make sure you have sent all the information in support of your proposal. Failure to submit all information required will result in your application being deemed invalid. It will not be considered valid until all information required by the Local Planning Authority has been submitted.

- 3 copies of a completed and dated application form: ☑
- 3 copies of a plan which identifies the land to which the application relates drawn to an identified scale and showing the direction of North: ☑ with 07/00786/PUW
- 3 copies of other plans and drawings or information necessary to describe the subject of the application: ☑
- 3 copies of a design and access statement where proposed works fall within one of the following designated areas: ☐ N/A
  - National Park
  - Site of special scientific interest
  - Conservation area
  - Area of outstanding natural beauty
  - World Heritage Site
  - The Broads
- The correct fee: (PAID IN 2007) ☑
- 3 copies of the completed, dated Article 7 Certificate (Agricultural Holdings): ☐
- 3 copies of the completed, dated Ownership Certificate (A, B, C or D - as applicable): ☑

13. Declaration

I/we hereby apply for planning permission/consent as described in this form and the accompanying plans/drawings and additional information.

Signed - Applicant: K Sales | Or signed - Agent: | Date (DD/MM/YYYY): 12/06/2008 (date cannot be pre-application)

OS Sitemap™



08/01175

Produced 22.05.2007 from the Ordnance Survey National Geographic Database and incorporating surveyed revision available at this date. © Crown Copyright 2007.

Reproduction in whole or part is prohibited without the prior permission of Ordnance Survey.

Ordnance Survey and the OS Symbol are registered trademarks and OS Sitemap is a trademark of Ordnance Survey, the national mapping agency of Great Britain.

The representation of a road, track or path is no evidence of a right of way.

The representation of features as lines is no evidence of a property boundary.

Metres
0 20 40

Scale 1:1250

Supplied by: **Outlet User**
Serial number: 00228100
Centre coordinates: 396087 340849

Further information can be found on the OS Sitemap Information leaflet or the Ordnance Survey web site: www.ordnancesurvey.co.uk

13 Green Lane, ST11 9LZ

Reference:	08/01175/FUL Blythe Bridge

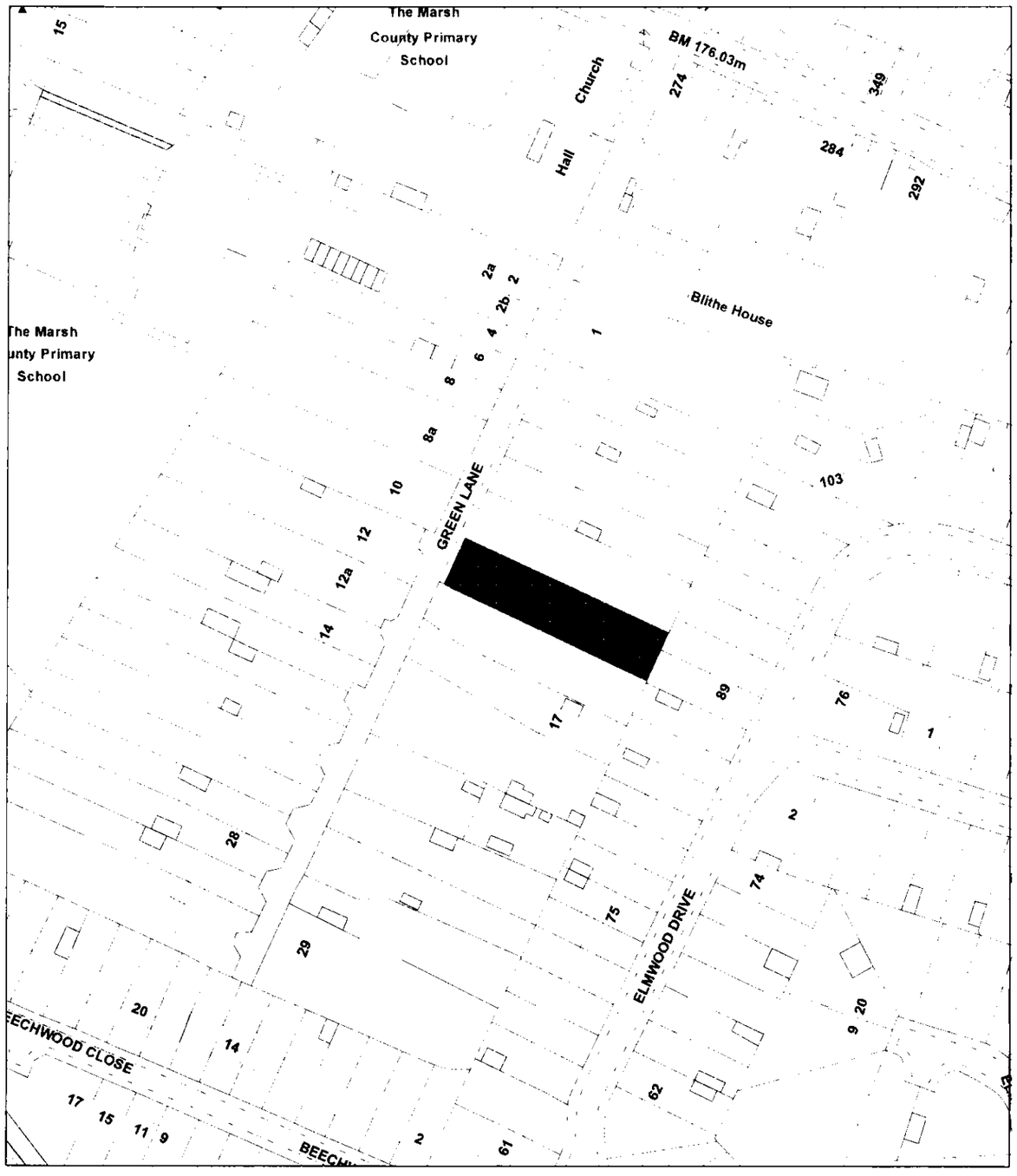

Scale : 1:1250

This copy has been produced specifically for the Map Return Scheme purposes only. No further copies may be made.

© Crown copyright. All rights reserved.
Staffordshire Moorlands District Council. Licence no. 100018384. 2007.

Organisation	SMDC
Department	PLANNING
Description	Not Set

PRESTIGE CONCRETE GARAGE
APEX MODEL

08/01175/FUL 16 JUN 2008 - S M D

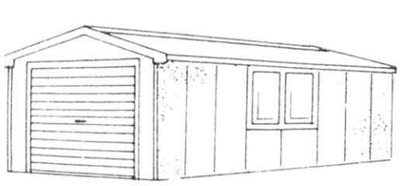

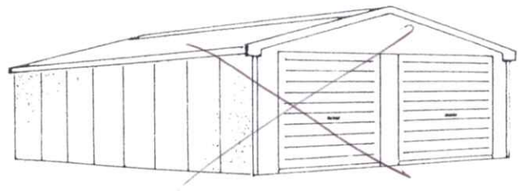

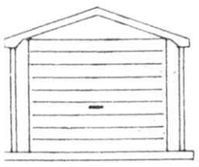

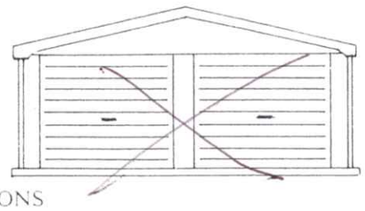

FRONT ELEVATIONS

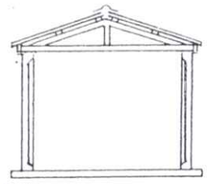

SECTION

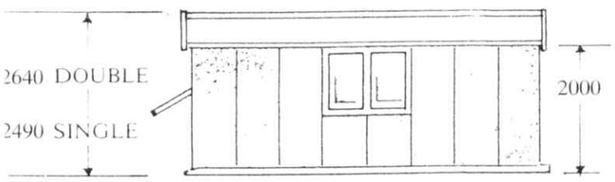

SIDE ELEVATION

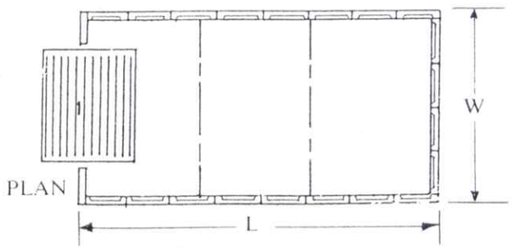

PLAN

BLOCK PLAN

SEE ATTACHED

DIMENSION L = 6830

W = 3225.

SPECIFICATION

WALLS
70mm Thick Machine Vibrated Reinforced Concrete Panel and Bolt Construction.

EXTERNAL FINISH
* Applied Aggregate DERBYSHIRE STONE.
* ~~Exposed Aggregate~~
* ~~Simulated Brick~~
* ~~Rendered~~

ROOF
Corrugated Cement Fibre Sheets (Non Asbestos Formula) Fitted On:-
75 x 50 Softwood Purlins
Supported by
* Fabricated Softwood Trusses
* ~~Fabricated R.S.A. Steel Trusses~~

BASE
Min 100 Thick Concrete Raft

WOODWORK
Shiplap Cladding WHITE UPVC
On 75 x 50 Softwood Frame

FINISH
Preservative Stain

DOOR
Henderson Steel Canopy Style Up and Over Door

FINISH
Manufacturers Applied Blue Mist Primer

WINDOW UPVC WHITE
1200 x 1000 ~~Softwood~~ Non Opening Frame

POSITION
L/H, R/H or Rear Wall

PERSONAL DOOR
2000 x 840 Exterior Plywood Flush Door Fitted in 75 x 50 Softwood Rebated Frame (Supplied as Optional Extra)

POSITION
L/H or R/H Wall

* Delete if not Applicable

PRESTIGE SECTIONAL BUILDINGS LTD. Grantham Road, Green Lane Industrial Estate, Heaton Norris, Stockport, Cheshire, SK4 2LF. Telephone: 061-477 0010

3225



6830.

26 JUN 2008

PLAN

08/01275

PLAN OF ROOF.

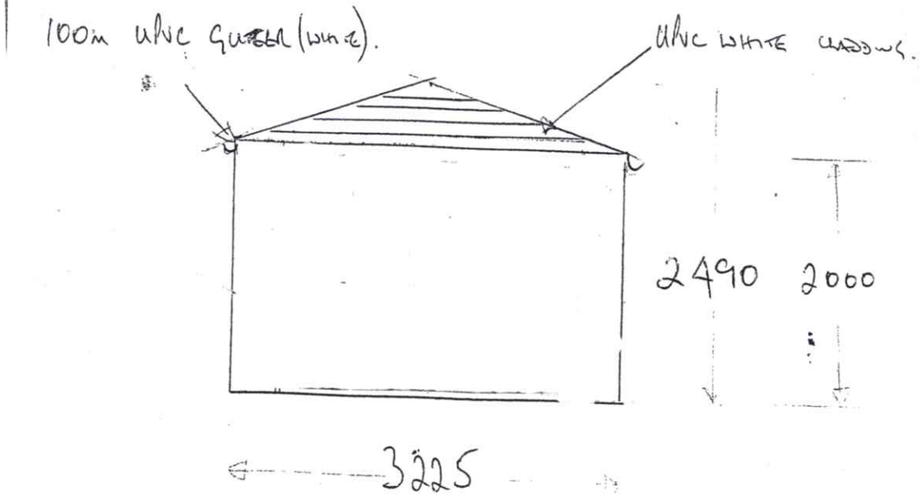

PROPOSED CONCRETE GARAGE AT 13 GREEN LANE
BLYTHE BRIDGE SCALE 1/50TH

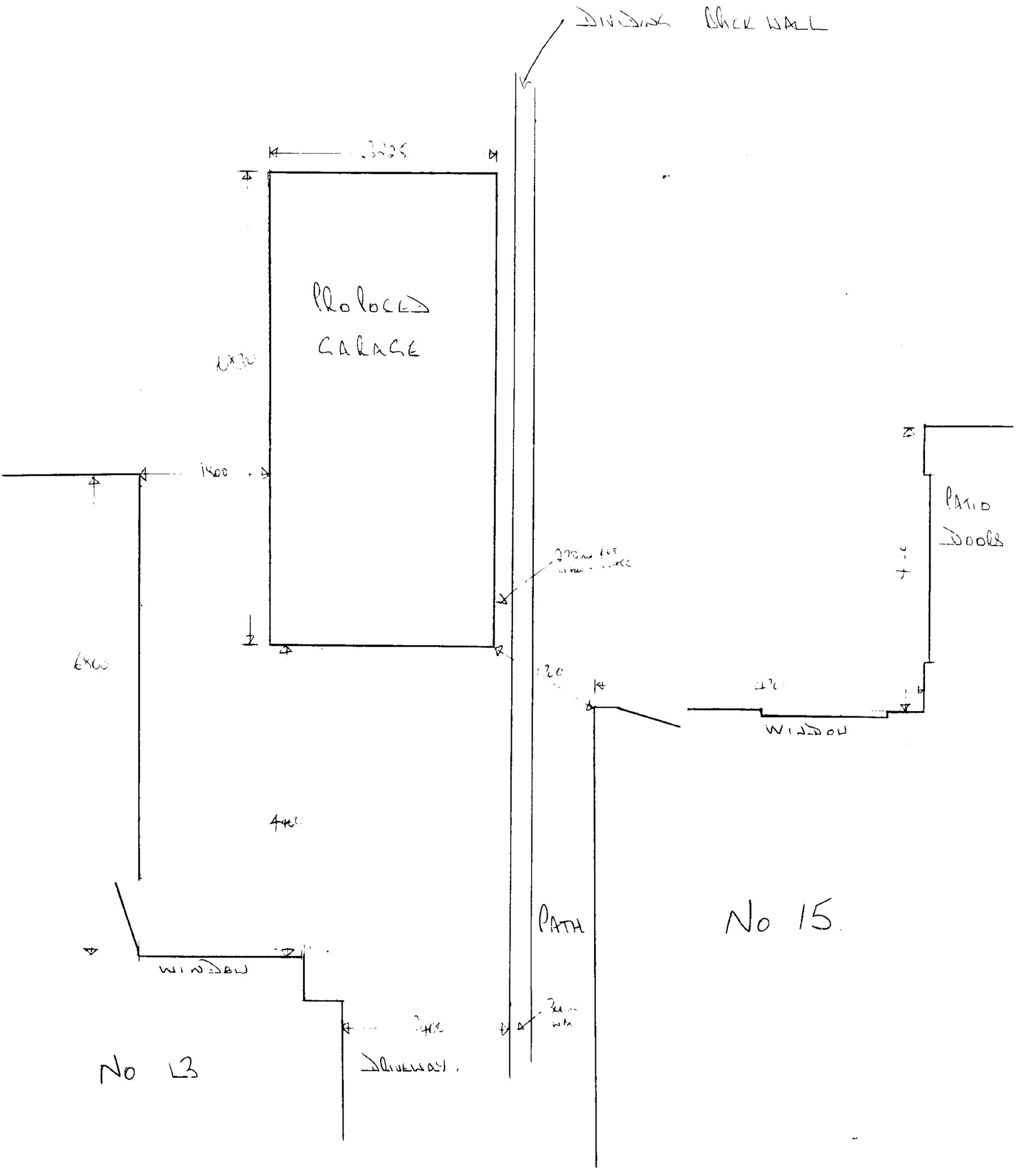

FRONT ELEVATION.

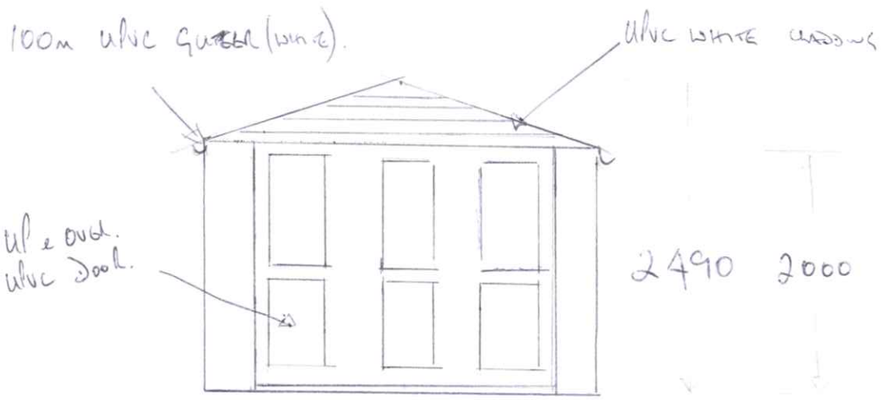

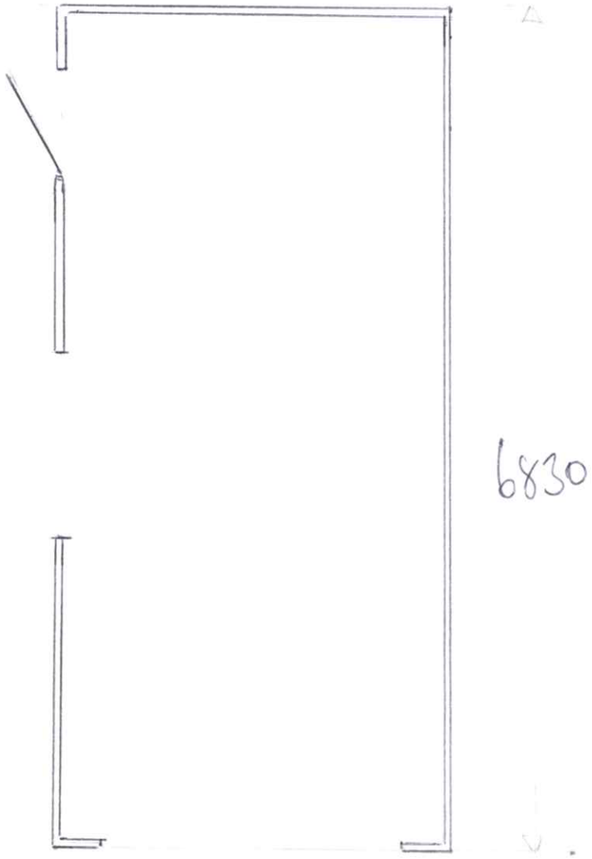

PLAN

ELEVATION TO GARDEN

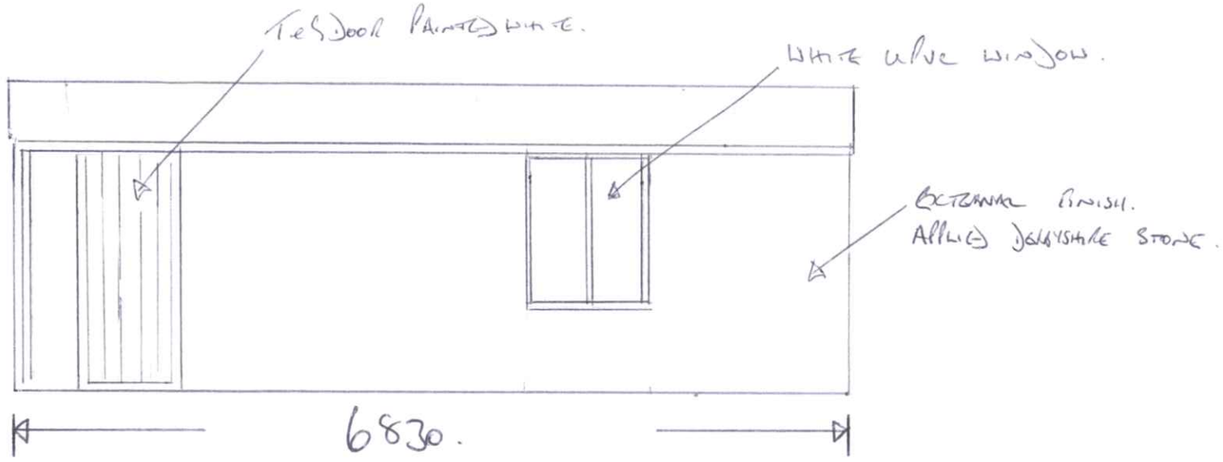



ELEVATIONS TO BOUNDARY.

08/01175

PROPOSED COACH GARAGE AT
13 GREEN LANE BLYTHE BRIDGE
SCALE 1/50TH.