46 STATION ROAD ST8 6BS

END ELEVATION

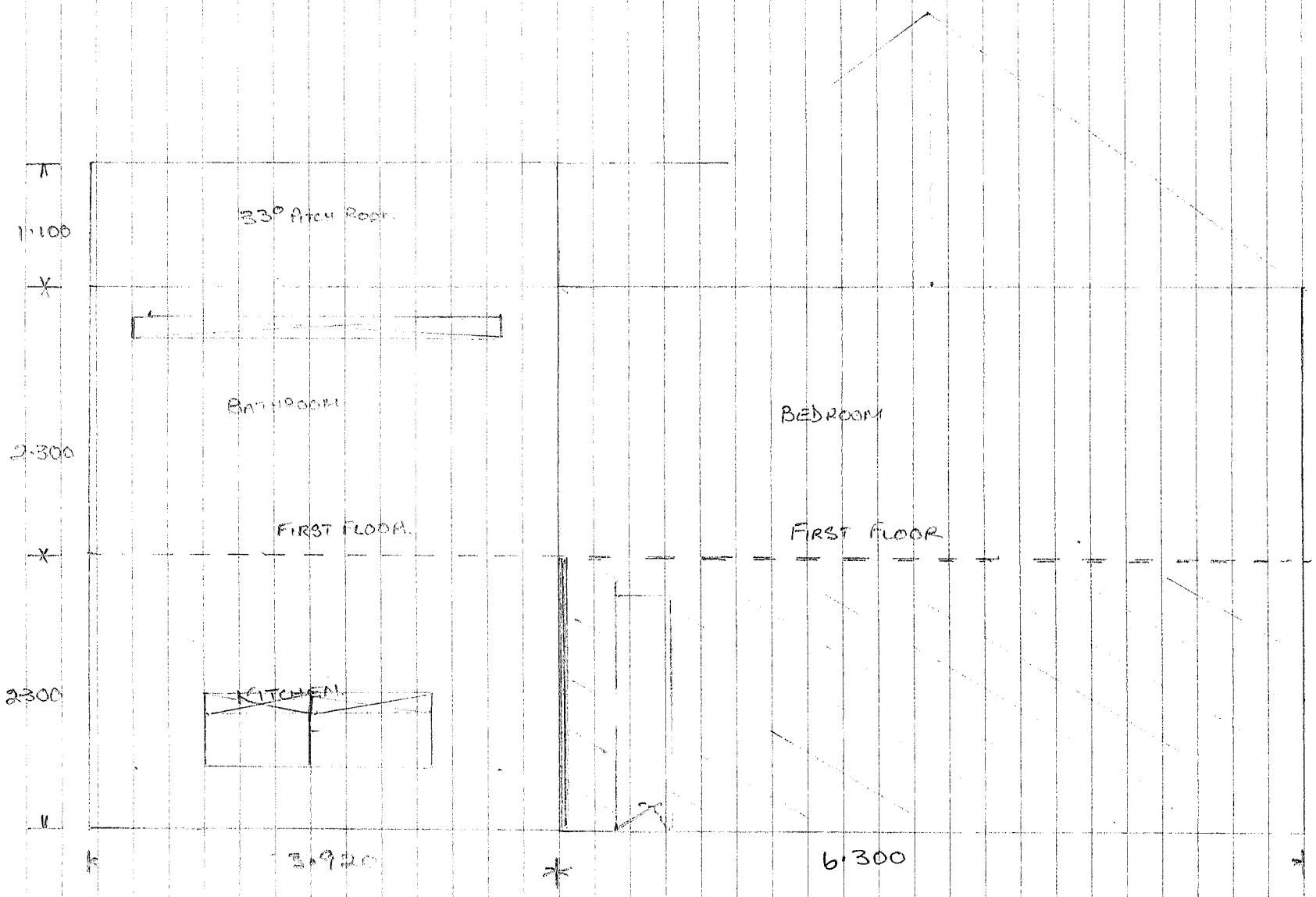

08/01/1196 FUL 23 JUN 2008 SMDC

4.6 STATION ROAD ST8 6BS

REAR ELEVATION.

PROPOSED MATERIALS TO BE USED ARE

CONCRETE BLOCK AND RENDOR.

ROOF TO MATCH EXISTING.

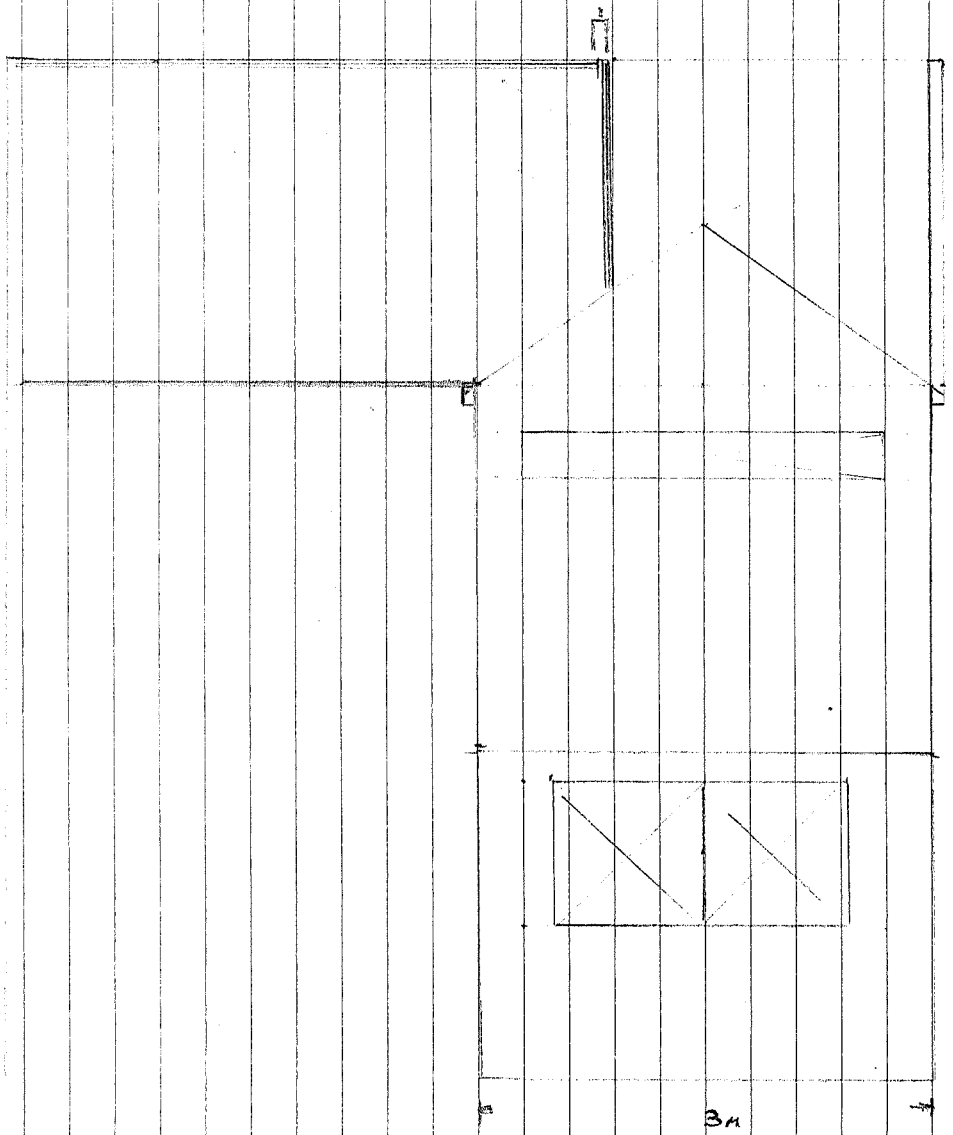

SMDC

4.6 STATION ROAD ST8 6BS

SHADED AREA EXISTING - BROCKEN AREA

TO BE CREATED (BEDROOM

FRONT ELEVATION 1:500 SCALE.

08/01196 FUL 23 JUN 2008 SMDC

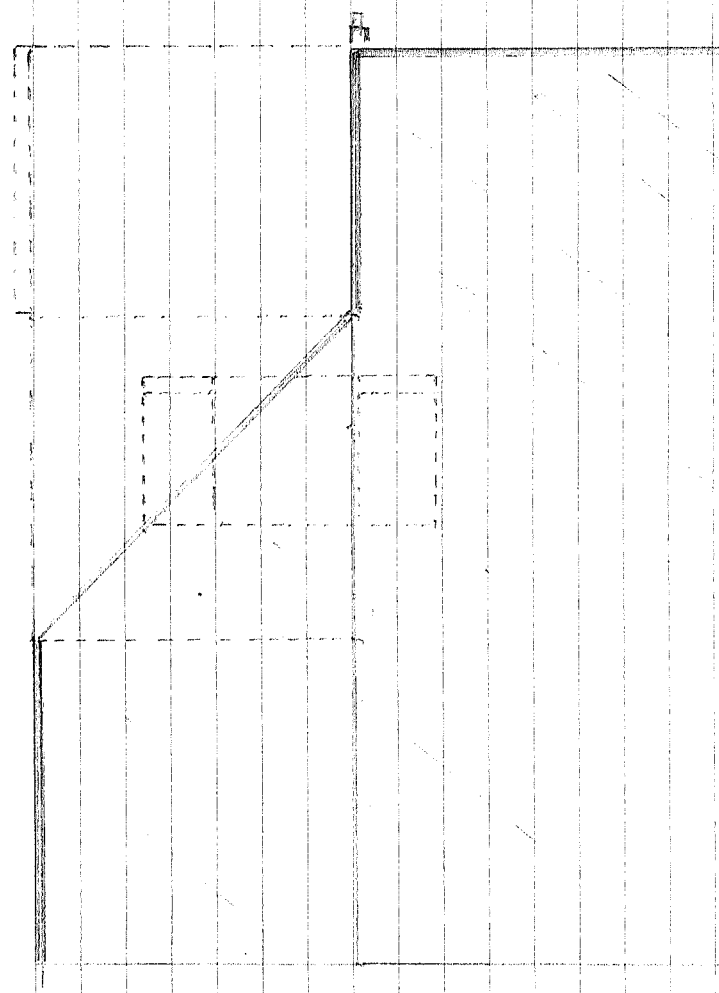

FRONT ELEVATION.

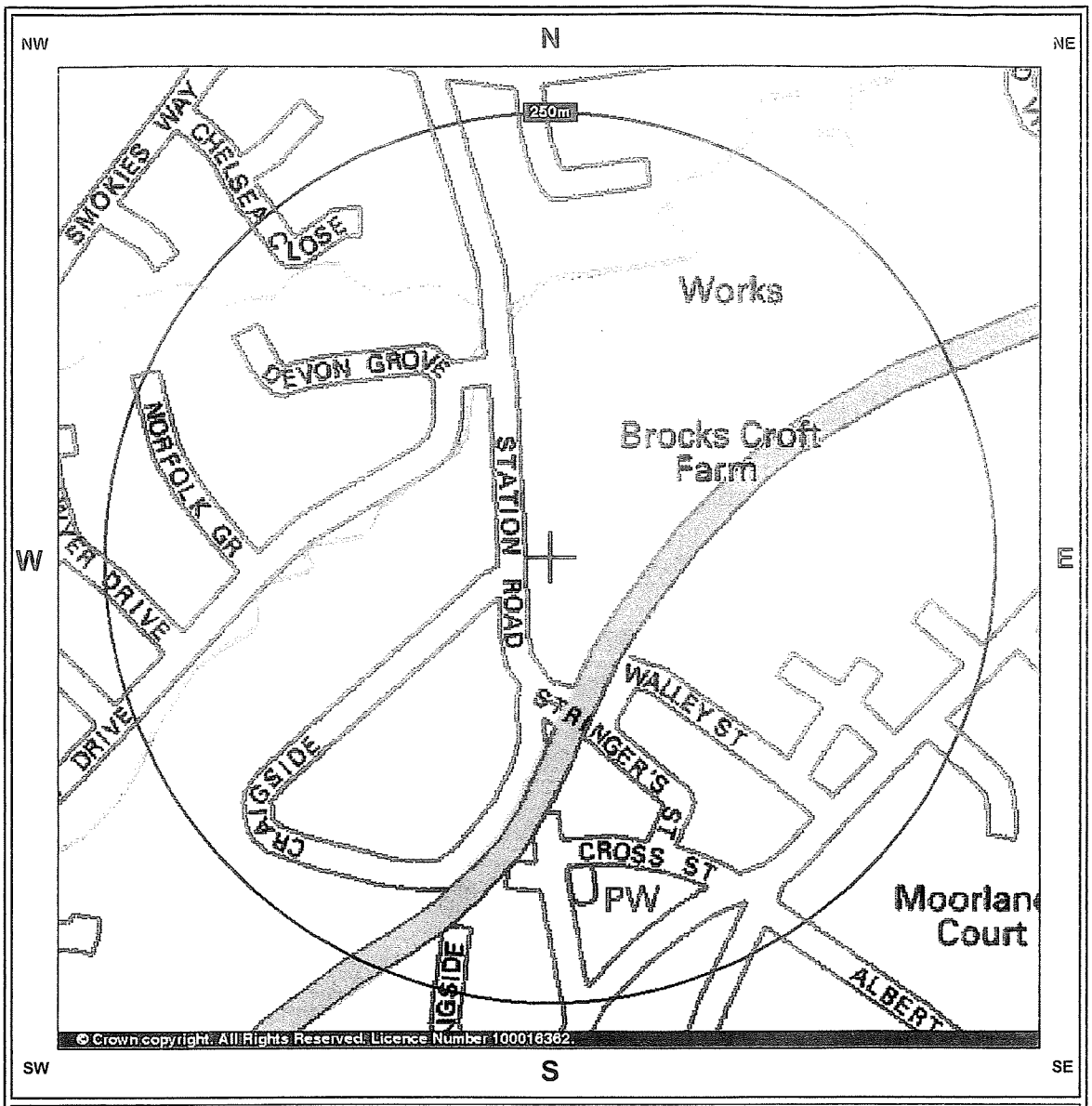

Map Legend

Site location | 250m Search Band | Water Feature | Building Outline

Ordnance Survey Licensed Partner

Search Details

Search address	46 Station Road Biddulph STOKE-ON-TRENT ST8 6BS
Grid Reference	388326E 358054N
Date of Report	13/9/2007

08/01196 FUL 23 JUN 2008 SMDC

08/01196/FUL

BIDDULPH

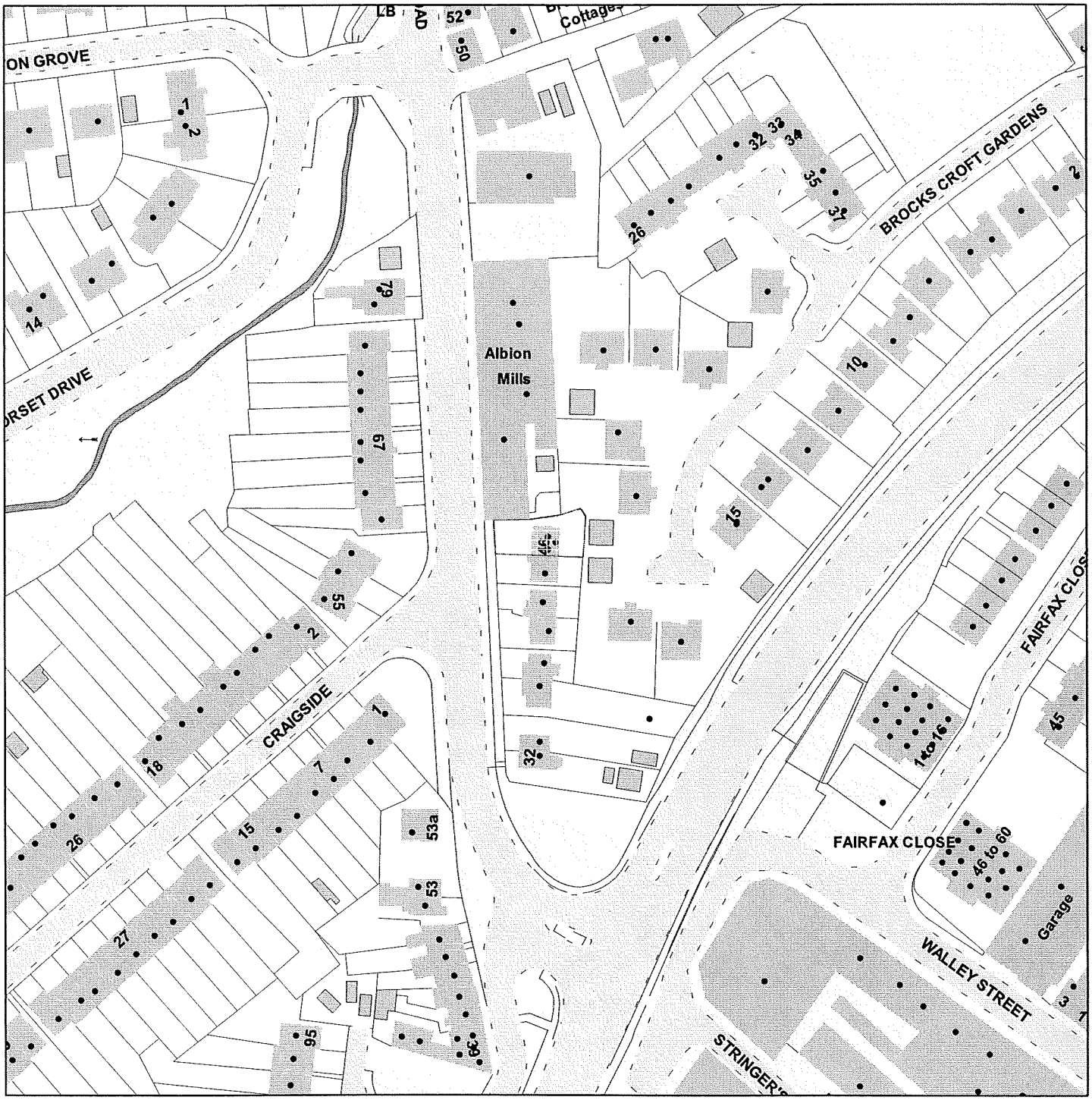

Scale : 1:1250

08/01196 FUL 23 JUN 2008 SMDC

Reproduced from the Ordnance Survey map with the permission of the Controller of Her Majesty's Stationery Office © Crown Copyright 2000.

Unauthorised reproduction infringes Crown Copyright and may lead to prosecution or civil proceedings.

Organisation	Not Set
Department	Not Set
Comments	
Date	23 June 2008
SLA Number	Not Set

*Produced using ESRI (UK)'s MapExplorer 2.0 - **http://www.esriuk.com***

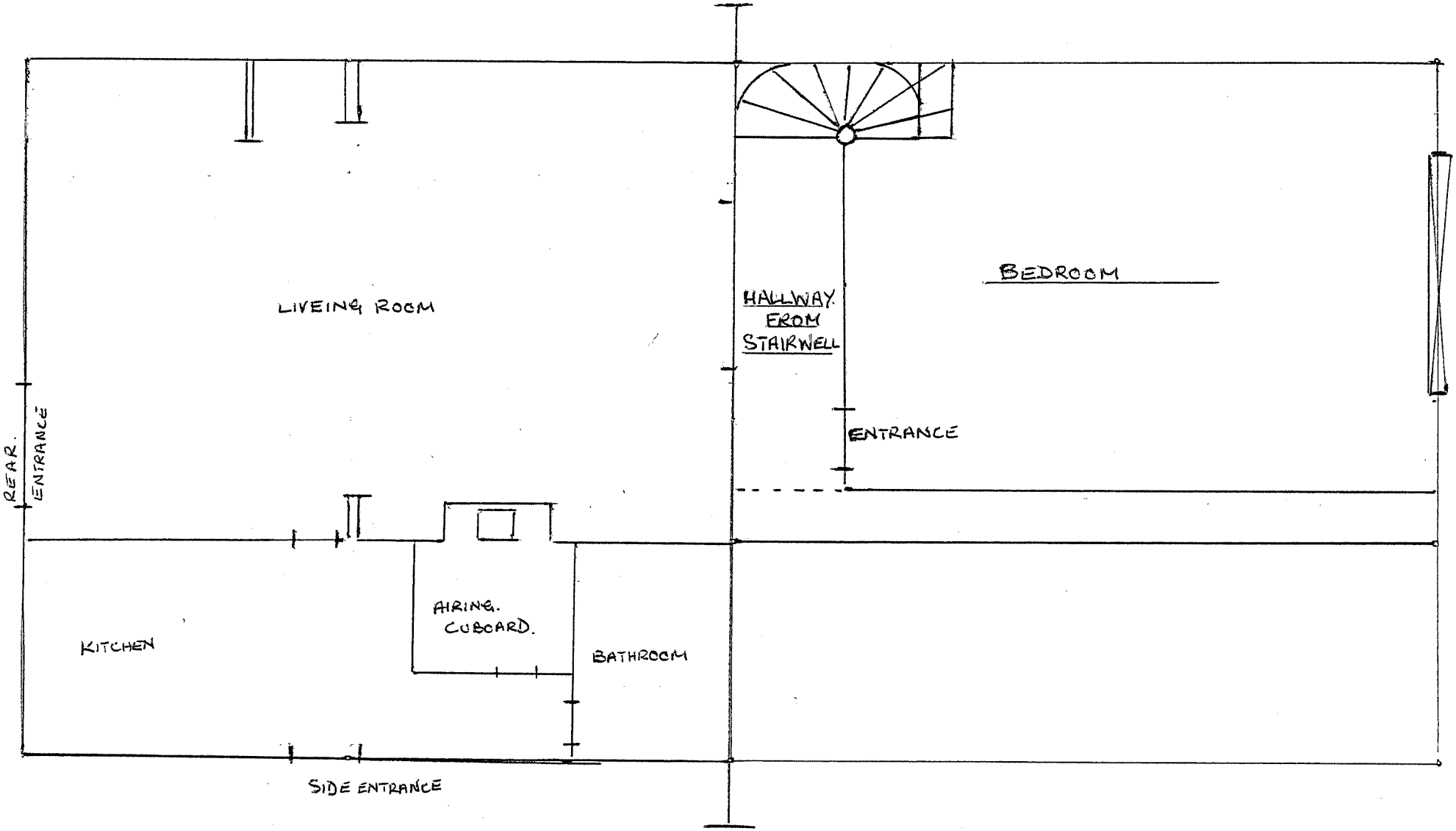

GROUND FLOOR PLAN
EXISTING.

46 STATION ROAD
SCALE 1:500 EXISTING.
GROUND + FIRST FLOOR PLAN

FIRST FLOOR PLAN-
EXISTING.

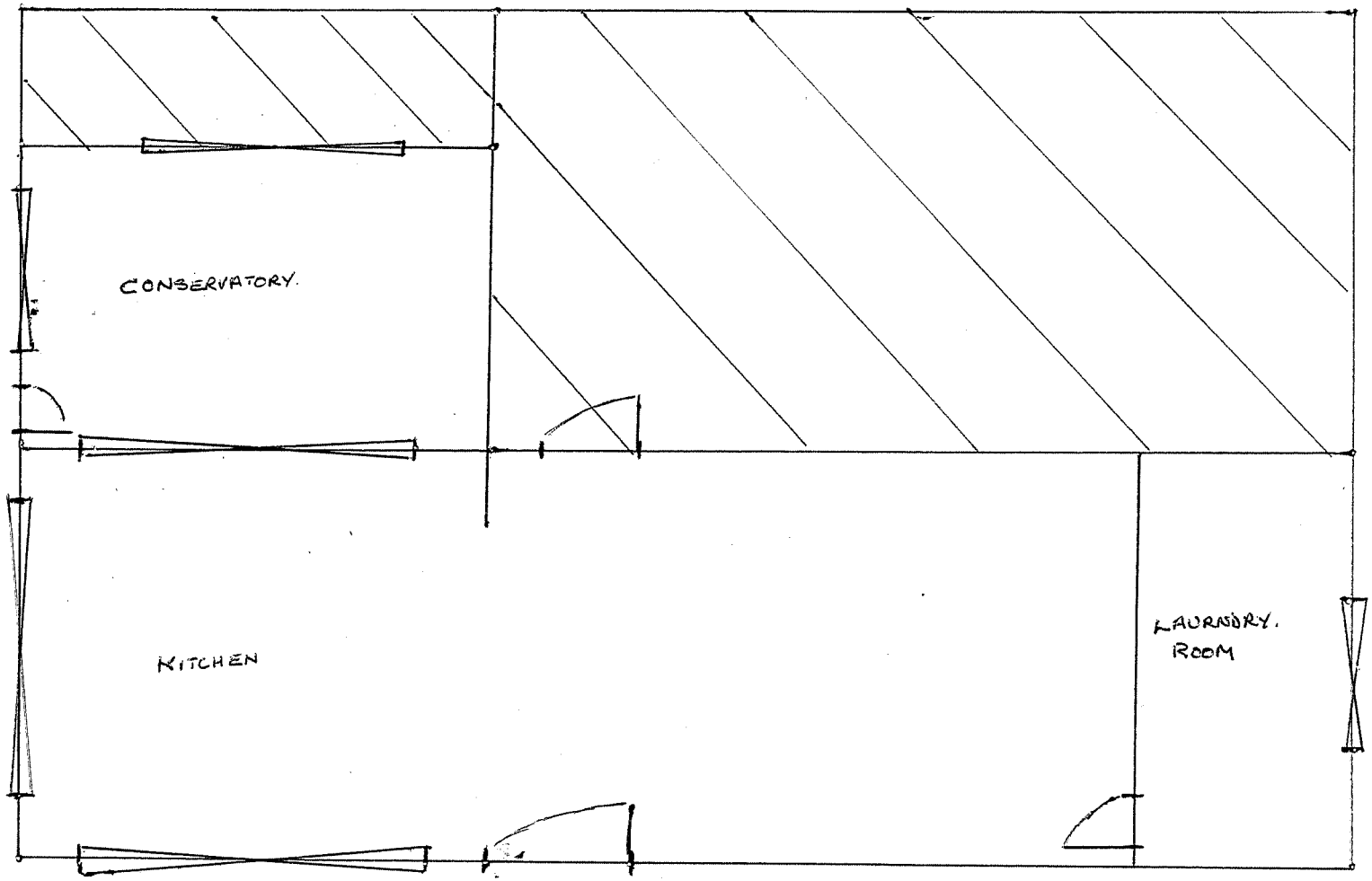

PROPOSED GROUND FLOOR PLAN.

46 STATION ROAD.

SCALE 1:500

PROPOSED 9. FLOOR PLAN.

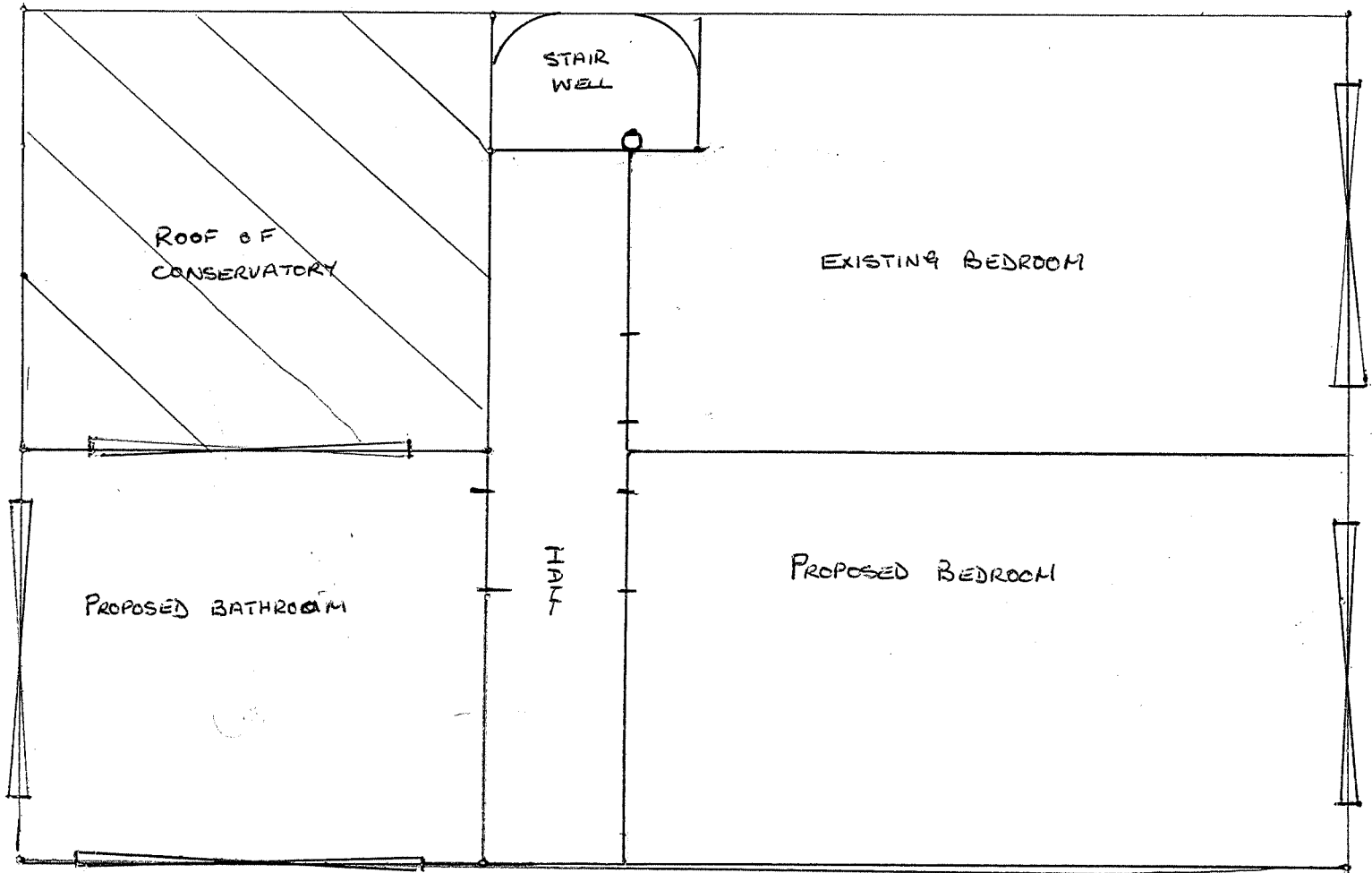

PROPOSE UPPER FLOOR PLAN.

46 STATION ROAD

SCALE 1:500.

PROPOSED FLOOR PLAN

EXISTING FRONT ELEVATION

EXISTING
REAR ELEVATION

FLAT ROOF
POLYCARBONATE

PROPOSED
REAR ELEVATION

PROPOSED
END ELEVATION

46 STATION ROAD.
SCALE 1:500
ROOF PLAN.