STAFFORDSHIRE moorlands DISTRICT COUNCIL

ACHIEVING · EXCELLENCE

Staffordshire Moorlands District Council
Moorlands House, Stockwell Street, Leek
Staffordshire Moorlands, ST13 6HQ
Telephone: 0845 605 3013
www.staffsmoorlands.gov.uk

Application for Planning Permission. Town and Country Planning Act 1990

Part 1

Publication of planning applications on council web sites
Please note that with the exception of applicant contact details and Certificates of Ownership, the information provided on this application form and in supporting documents may be published on the council's website.
If any other information that is provided as part of the application which falls within the definition of personal data under the Data Protection Act and is not to be published on the council's website, please contact the council's planning department.

1. Applicant Name, Address and Contact Details

Title: Mr | First name: Paul | Surname: Taylor

Company name:

Street address: Rose Cottage, Cheadle Road

Town/City: Alton

County: Staffordshire

Country: England

Postcode: ST10 4BM

	Country Code	National Number	Extension Number
Telephone number:			
Mobile number:			
Fax number:			

Email address:

Are you an agent acting on behalf of the applicant? (•) Yes ( ) No

2. Agent Name, Address and Contact Details

Title: Mr | First Name: Mark | Surname: Johnson

Company name: Anthony Short & Partners

Street address: 34, Church Street

Town/City: Ashbourne

County: Derbyshire

Country: England

Postcode: DE6 1AE

	Country Code	National Number	Extension Number
Telephone number:	01335	340890	
Mobile number:			
Fax number:	01335	300624	

Email address: mark.johnson@asap-architects.com

Description of the Proposal

Please describe the proposed development including any change of use:
Single story rear extension to provide accomodation for relative.

Has the building, work or change of use already started? ( ) Yes (•) No

4. Site Address Details

Rose Cottage

Cheadle Road

Alton

Town/City: STOKE-ON-TRENT

County:

Postcode: ST10 4BH

Description of location or a grid reference
(must be completed if postcode is not known):

Easting: 407100

Northing: 342037

5. Pre-application Advice

Has assistance or prior advice been sought from the local authority about this application? ○ Yes ◉ No

6. Pedestrian and Vehicle Access, Roads and Rights of Way

Is a new or altered vehicle access proposed to or from the public highway? ○ Yes ◉ No

Is a new or altered pedestrian access proposed to or from the public highway? ○ Yes ◉ No

Are there any new public roads to be provided within the site? ○ Yes ◉ No

Are there any new public rights of way to be provided within or adjacent to the site? ○ Yes ◉ No

Do the proposals require any diversions/extinguishments and/or creation of rights of way? ○ Yes ◉ No

7. Waste Storage and Collection

Do the plans incorporate areas to store and aid the collection of waste? ○ Yes ◉ No

Have arrangements been made for the separate storage and collection of recyclable waste? ○ Yes ◉ No

8. Neighbour and Community Consultation

Have you consulted your neighbours or the local community about the proposal? ○ Yes ◉ No

9. Council Employee / Member

Is the applicant or agent related to any member of staff or elected member of the council? ○ Yes ◉ No

10. Materials

Please state what materials (including type, colour and name) are to be used externally (if applicable):

Walls - description:

Description of *existing* materials and finishes:

Facing brickwork with some stone elvations

Description of *proposed* materials and finishes:

Facing brick wth stone quoyns

Roof - description:

Description of *existing* materials and finishes:

Main clay staffordshire blue tiles to oringial roof, Natural slate tiles to earlier extension.

Description of *proposed* materials and finishes:

Main clay staffordshire blue tiles to oringial roof

Windows - description:

Description of *existing* materials and finishes:

timber

Description of *proposed* materials and finishes:

timber

10. Materials (continued)

Doors - description:

Description of proposed materials and finishes:

Timber

Description of proposed materials and finishes:

Timber

Are you supplying additional information on submitted plan(s)/drawing(s)/design and access statement? ○ Yes ◉ No

11. Vehicle Parking

Please provide information on the existing and proposed number of on-site parking spaces:

Type of vehicle	Existing number of spaces	Total proposed (including spaces retained)	Difference in spaces
Cars	2	2	0

12. Foul Sewage

Please state how foul sewage is to be disposed of:

Mains sewer ☒ Package treatment plant ☐ Unknown ☐

Septic tank ☐ Cess pit ☐

Other

Are you proposing to connect to the existing drainage system? ◉ Yes ○ No ○ Unknown

If Yes, please include the details of the existing system on the application drawings and state references for the plan(s)/drawing(s):

08/50-04 Site survey showing infomation on drainage.

13. Assessment of Flood Risk

Is the site within an area at risk of flooding? Refer to the Environment Agency's Flood Map showing flood zones 2 and 3 and consult Environment Agency standing advice and your local planning authority requirements for information as necessary. ○ Yes ◉ No

If Yes, you will need to submit an appropriate flood risk assessment to consider the risk to the proposed site.

Is your proposal within 20 metres of a watercourse (e.g. river, stream or beck)? ○ Yes ◉ No

Will the proposal increase the flood risk elsewhere? ○ Yes ◉ No

How will surface water be disposed of?

☐ Sustainable drainage system ☒ Main sewer ☐ Pond/lake

☐ Soakaway ☐ Existing watercourse

14. Biodiversity and Geological Conservation

Is there a reasonable likelihood of the following being affected adversely or conserved and enhanced within the application site, OR on land adjacent to or near the application site:

a) Protected and priority species

○ Yes, on the development site ○ Yes, on land adjacent to or near the proposed development ◉ No

b) Designated sites, important habitats or other biodiversity features

○ Yes, on the development site ○ Yes, on land adjacent to or near the proposed development ◉ No

c) Features of geological conservation importance

○ Yes, on the development site ○ Yes, on land adjacent to or near the proposed development ◉ No

15. Existing Use

Please describe the current use of the site:

Domestic dwelling.

Is the site currently vacant? ○ Yes ◉ No

Does the proposal involve any of the following:

Land which is known to be contaminated? ○ Yes ◉ No

Land where contamination is suspected for all or part of the site? ○ Yes ◉ No

A proposed use that would be particularly vulnerable to the presence of contamination? ○ Yes ◉ No

Application advice

If you have said Yes to any of the above, you will need to submit an appropriate contamination assessment.

16. Trees and Hedges

[illegible] ○ Yes ◉ No

[illegible] ○ Yes ◉ No

If Yes to [illegible] Your Local Planning Authority should make clear on its website what the survey should contain [illegible] 'BS5837: Trees in relation to construction - Recommendations'

17. Trade Effluent

Does the proposal involve the need to dispose of trade effluents or waste? ○ Yes ◉ No

18. Residential Units

Does your proposal include the gain or loss of residential units? ○ Yes ◉ No

19. All Types of Development: Non-residential Floorspace

Does your proposal involve the loss or gain of non-residential floorspace? ○ Yes ◉ No

20. Employment

If known, please complete the following information regarding employees:

	Full-time	Part-time	Equivalent number of full-time
Existing employees	0	0	0
Proposed employees	0	0	0

21. Hours of Opening

If known, please state the hours of opening for each non-residential use proposed:

Use	Monday to Friday		Saturday		Sunday and Bank Holidays		Not Known
	Start Time	End Time	Start Time	End Time	Start Time	End Time	

22. Site Area

What is the site area? 450 sq.metres

23. Industrial or Commercial Processes and Machinery

Please describe the activities and processes which would be carried out on the site and the end products including plant, ventilation or air conditioning. Please include the type of machinery which may be installed on site:

N/A

Is the proposal for a waste management development? ○ Yes ◉ No

24. Hazardous Substances

Is any hazardous waste involved in the proposal? ○ Yes ◉ No

25. Site Visit

Can the site be seen from a public road, public footpath, bridleway or other public land? ◉ Yes ○ No

If the planning authority needs to make an appointment to carry out a site visit, whom should they contact? (Please select only one)

◉ The agent ○ The applicant ○ Other person

26. Certificates (Certificate A)

Certificate of Ownership - Certificate A

Town and Country Planning (General Development Procedure) Order 1995 Certificate under Article 7

I certify/The applicant certifies that on the day 21 days before the date of this application nobody except myself/ the applicant was the owner (owner is a person with a freehold interest or leasehold interest with at least 7 years left to run) of any part of the land or building to which the application relates.

Title: Mr First name: Mark Surname: Johnson

Person role: Agent Declaration date: 28/10/2008 ☒ Declaration made

26. Certificates (Agricultural Holdings Certificate)

Agricultural Holding Certificate

Town and Country Planning (General Development Procedure) Order 1995 Certificate under Article 7

Agricultural Land Declaration [illegible] Most Select Either A or B

A. None of the land [illegible] application [illegible] part of an agricultural holding. ◉

B. I/we hereby [illegible] the applicant [illegible] every person [illegible] the [illegible] 21 days [illegible] the date of the application [illegible] of an agricultural holding [illegible] and to which this application relates, as listed below. ○

Title: Mr | First Name: Mark | Surname: Johnson

Person role: Applicant | Declaration date: 28/10/2008 | ☒ Declaration Made

27. Declaration

I/we hereby apply for planning permission/consent as described in this form and the accompanying plans/drawings and additional information. ☒

Date: 28/10/2008

INDEX MAP PLAN

Plan prepared on 08/06/2006 at 00:00:01

N

ORDNANCE SURVEY MAP REFERENCE: SK0742SW

SCALE 1:1250

©CROWN COPYRIGHT. Produced by HMLR. Further reproduction in whole or in part is prohibited without the prior written permission of Ordnance Survey. Licence Number GD 272728.

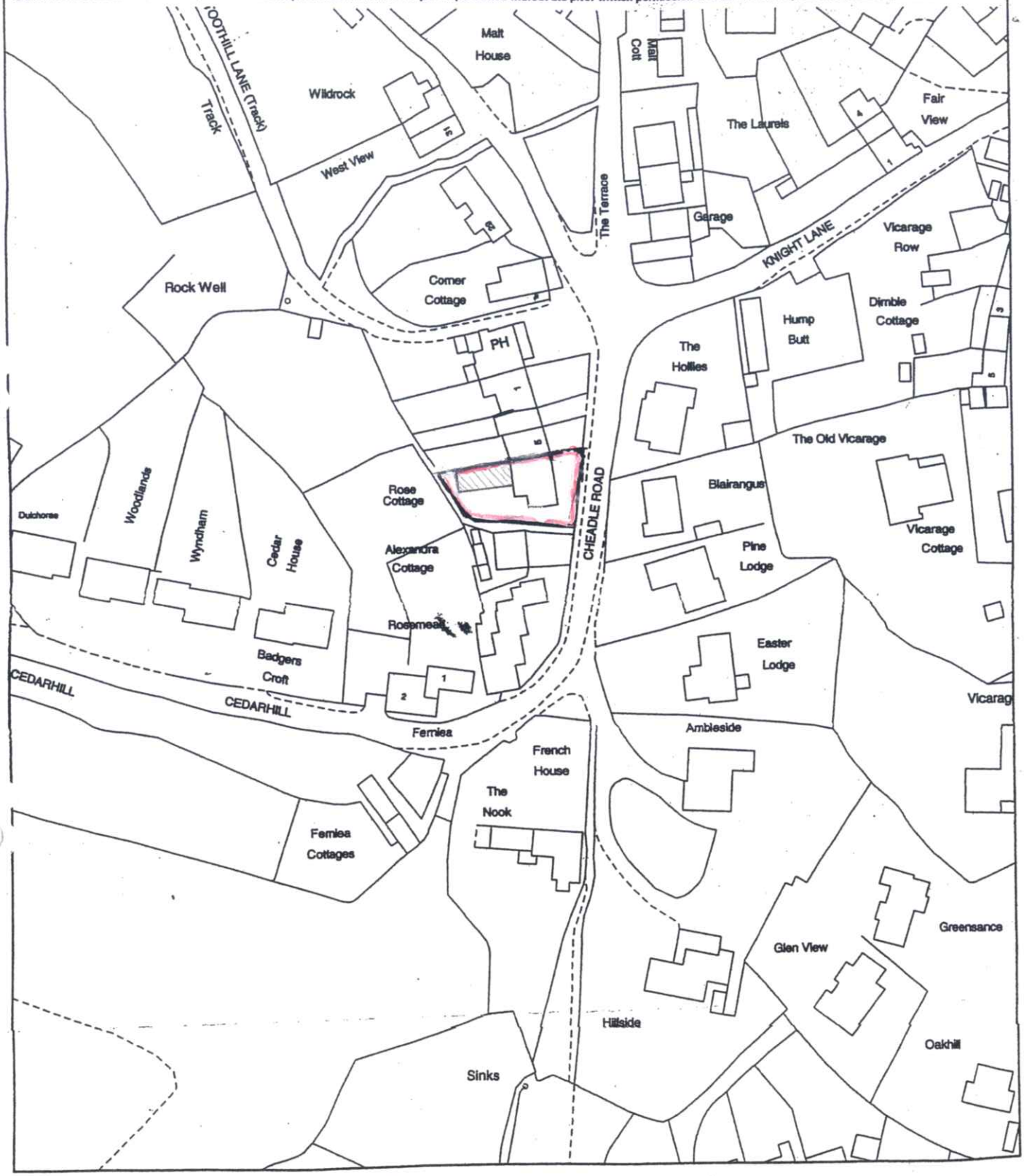

This plan should be read in conjunction with result J41IMFB

231103

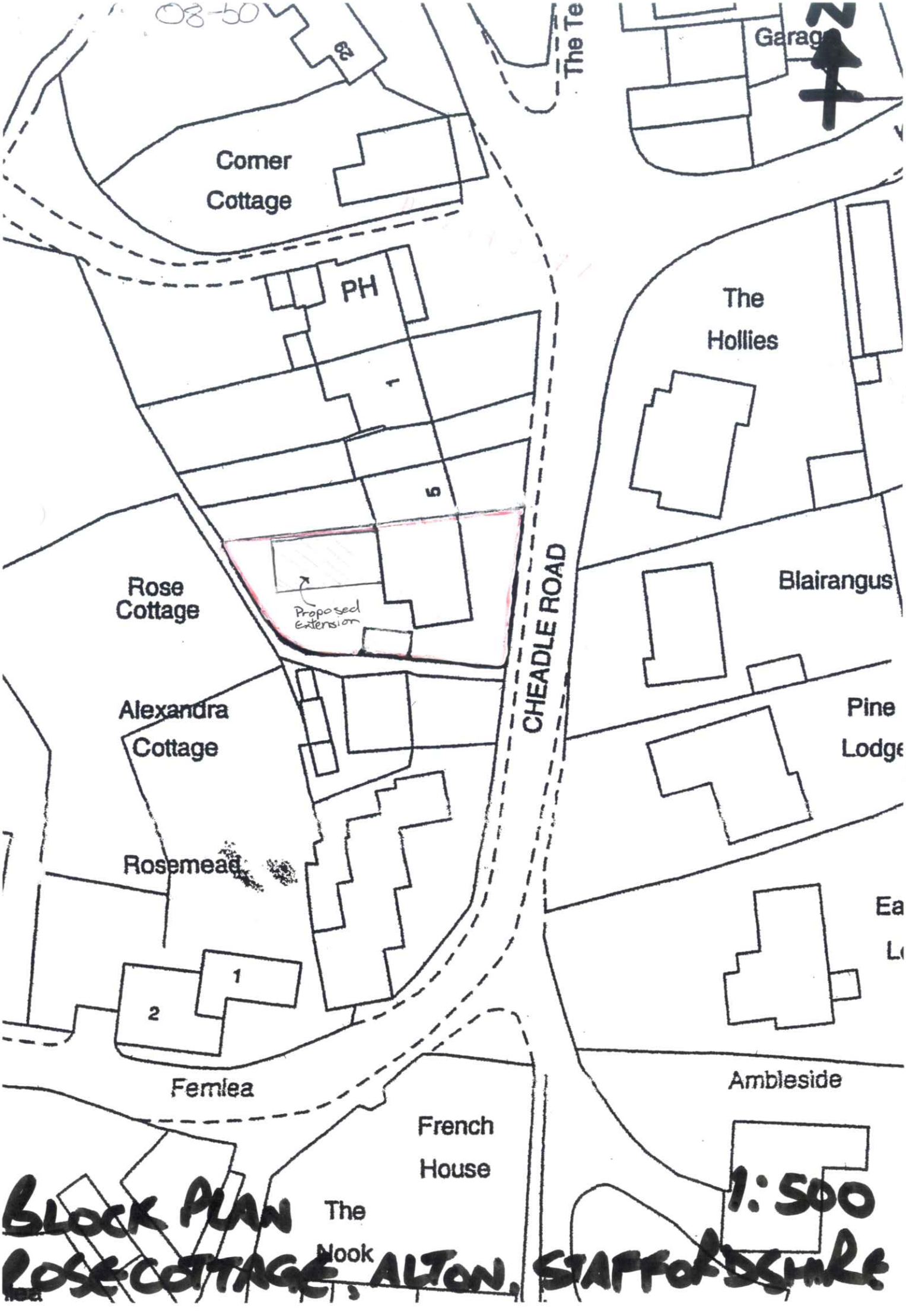
08-50
28
The Te
Garage
N
Corner
Cottage
PH
1
5
The
Hollies
Rose
Cottage
Proposed
Extension
CHEADLE ROAD
Blairangus
Alexandra
Cottage
Pine
Lodge
Rosemead
1
2
Ea
L
Femlea
Ambleside
French
House
The
Nook
BLOCK PLAN
1:500
ROSE COTTAGE, ALTON, STAFFORDSHIRE

Reference:	08/01897/FUL Alton

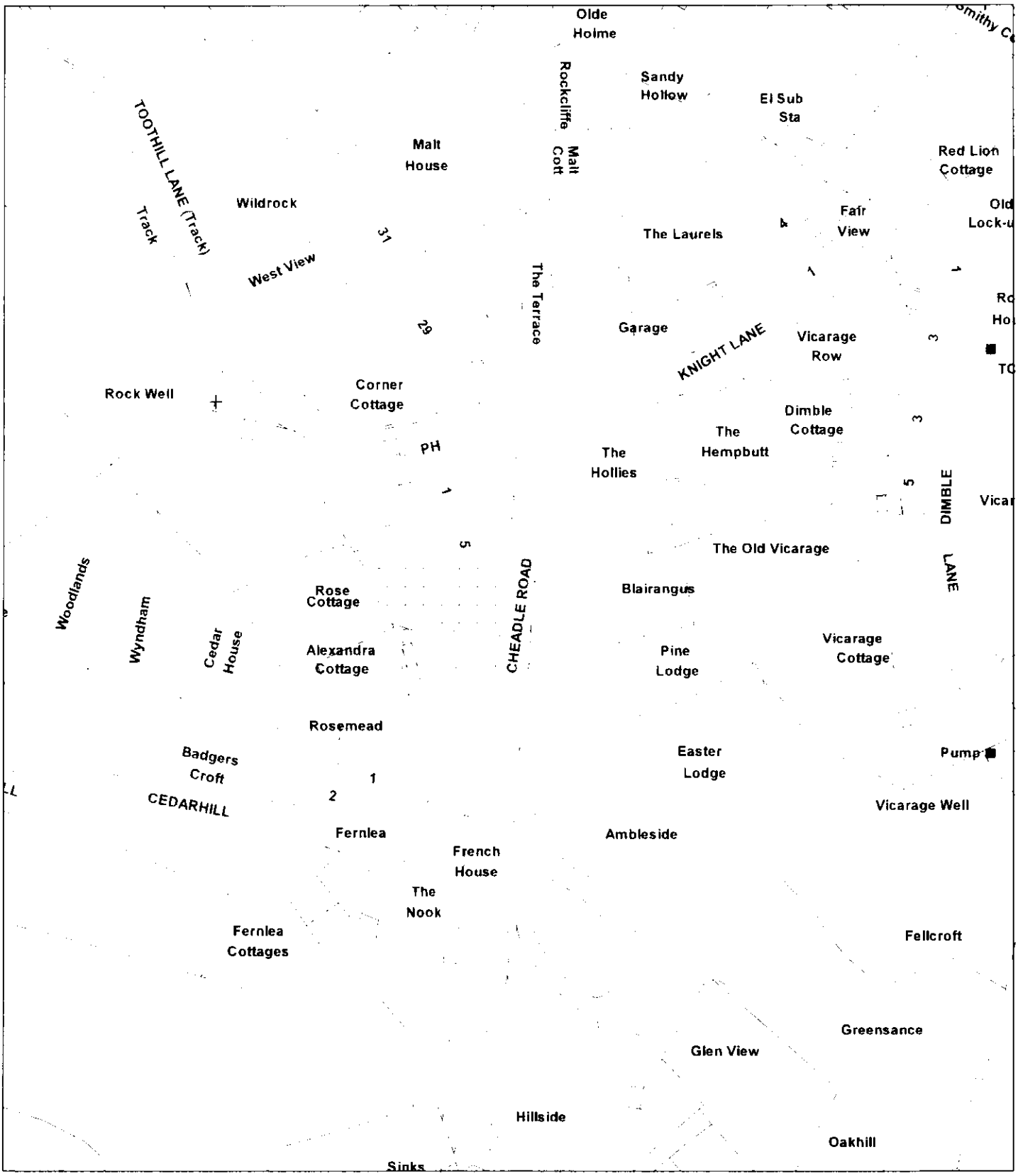

Scale : 1:1250

© Crown copyright. All rights reserved.
Staffordshire Moorlands District Council.
Licence no. 100018384. 2007.

Organisation	Not Set
Department	Not Set
Comments	Not Set