STAFFORDSHIRE moorlands DISTRICT COUNCIL

ACHIEVING · EXCELLENCE

Staffordshire Moorlands District Counci
Moorlands House, Stockwell Street, Leek
Staffordshire Moorlands, ST13 6HQ
Telephone: 0845 605 3013
www.staffsmoorlands.gov.uk

- 4 JUN 2008

Householder Application for Planning Permission for works or extension to a dwelling
Town and Country Planning Act 1990

Part One

Publication of planning applications on council websites

Please note that with the exception of applicant contact details and Certificates of Ownership, the information provided on th application form and in supporting documents may be published on the council's website.

If you have provided any other information as part of your application which falls within the definition of personal data under th Data Protection Act which you do not wish to be published on the council's website, please contact the council's plannin department.

Please complete using block capitals and black ink.
It is important that you read the accompanying guidance notes as incorrect completion will delay the processing of your application.

1. Applicant Name and Address

Title:	MR/MRS
First name:	DONALD
Last name:	ALLEN
Company (optional):	
Unit:	
House number:	
House suffix:	
House name:	HIGHFIELD
Address 1:	MACCLESFIELD ROAD
Address 2:	LEEK
Address 3:	
Town:	
County:	
Country:	
Postcode:	ST13 8SQ

2. Agent Name and Address

Title:	MR
First name:	ROBERT L.
Last name:	FORD
Company (optional):	RYDER FORD ASSOCIATES
Unit:	
House number:	
House suffix:	
House name:	PARKSIDE
Address 1:	PARK ROAD
Address 2:	
Address 3:	
Town:	LEEK
County:	
Country:	
Postcode:	ST13 8JT

3. Description of Proposed Works

Please describe the proposed works:

ERECTION OF SINGLE STOREY EXTENSION TO DWELLING HOUSE.

08/01119 FUL - 4 JUN 2008 - SMDC

$Date: 2007/08/22 15:20:03 $ $Revision: 1.52 $

3. Description of Proposed Works (continued)

Has the work already started? ☐ Yes ☒ No

If Yes, please state when the work was started (DD/MM/YYYY): (date must be pre-application submissic

Has the work already been completed? ☐ Yes ☐ No

If Yes, please state when the work was completed (DD/MM/YYYY): (date must be pre-application submissio

4. Site Address Details

Please provide the full postal address of the application site.

Unit: House number: House suffix:

House name: HIGHFIELD

Address 1: MACCLESFIELD ROAD

Address 2:

Address 3:

Town: LEEK

County:

Postcode (optional): ST13 8SQ

5. Pedestrian and Vehicle Access, Roads and Rights of Wa

Is a new or altered vehicle access proposed to or from the public highway? ☐ Yes ☒ No

Is a new or altered pedestrian access proposed to or from the public highway? ☐ Yes ☒ No

Do the proposals require any diversions, extinguishments and/or creation of public rights of way? ☐ Yes ☒ No

If Yes to any questions, please show details on your plans or drawings and state the reference number(s) of the plan(s)/ drawing(s):

HML 01

6. Pre-application Advice

Has assistance or prior advice been sought from the local authority about this application? ☐ Yes ☒ No

If Yes, please complete the following information about the advice you were given. (This will help the authority to deal with this application more efficiently).

Please tick if the full contact details are not known, and then complete as much possible: ☐

Officer name:

Reference:

Date (DD MM YYYY): (must be pre-application submission)

Details of the pre-application advice received:

08/0119/

7. Trees and Hedges

Are there any trees or hedges on your own property or on adjoining properties which are within falling distance of your boundary? ☒ Yes ☐ No

If Yes, please mark their position on a scaled plan and state the reference number of any plans or drawings:

Will any trees or hedges need to be removed or pruned in order to carry out your proposal? ☐ Yes ☒ No

If Yes, please show on your plans which trees by giving them numbers e.g. T1, T2 etc, state the reference number of the plan(s)/ drawing(s) and indicate the scale.

FUL - 6 JUN 2008

8. Parking

Will the proposed works affect existing car parking arrangements? ☐ Yes ☒ No

If Yes, please describe:

9. Council Employee / Member

Is the applicant or agent related to any member of staff or elected member of the council? ☐ Yes ☒ No

If Yes, please provide details:

10. Materials

If applicable, please state what materials are to be used externally. Include type, colour and name for each material:

	Existing (where applicable)	Proposed	Not applicable	Don't Know	Drawing references if applicable
Walls	PAINTED BRICKWORK / CLAY TILES	RED BRICKWORK	☐	☐	
Roof	CLAY TILES	CLAY TILES	☐	☐	
Windows	WHITE PVC	HARDWOOD STAINED	☐	☐	
Doors	PAINTED TIMBER	PAINTED TIMBER	☐	☐	
Boundary treatments (e.g. fences, walls)			☑	☐	
Vehicle access and hard-standing			☑	☐	
Lighting			☑	☐	
Others (please specify)			☑	☐	

08/01199/ - 2 JUN 2020

Are you supplying additional information on submitted plan(s)/drawing(s)/design and access statement? ☑ Yes ☐ No

If Yes, please state references for the plan(s)/drawing(s)/design and access statement:

DRAWING NOS: HML 01 - 09

11. Certificates

One Certificate A, B, C, or D, must be completed, together with the Agricultural Holdings Certificate with this application form

CERTIFICATE OF OWNERSHIP - CERTIFICATE A

Town and Country Planning (General Development Procedure) Order 1995 Certificate under Article 7

I certify/The applicant certifies that on the day 21 days before the date of this application nobody except myself/ the applicant was the owner *(owner is a person with a freehold interest or leasehold interest with at least 7 years left to run)* of any part of the land or building to which the application relates.

Signed - Applicant:	Or signed - Agent:	Date (DD/MM/YYYY):
		23 05 2008

CERTIFICATE OF OWNERSHIP - CERTIFICATE B

Town and Country Planning (General Development Procedure) Order 1995 Certificate under Article 7

I certify/ The applicant certifies that I have/the applicant has given the requisite notice to everyone else (as listed below) who, on the day 21 days before the date of this application, was the owner *(owner is a person with a freehold interest or leasehold interest with at least 7 years left to run)* of any part of the land or building to which this application relates.

Name of Owner	Address	Date Notice Served

Signed - Applicant:	Or signed - Agent:	Date (DD/MM/YYYY):

CERTIFICATE OF OWNERSHIP - CERTIFICATE C

Town and Country Planning (General Development Procedure) Order 1995 Certificate under Article 7

I certify/ The applicant certifies that:

- Neither Certificate A or B can be issued for this application
- All reasonable steps have been taken to find out the names and addresses of the other owners *(owner is a person with a freehold interest or leasehold interest with at least 7 years left to run)* of the land or building, or of a part of it , but I have/ the applicant has been unable to do so.

The steps taken were:

Name of Owner	Address	Date Notice Served

Notice of the application has been published in the following newspaper circulating in the area where the land is situated):

On the following date (which must not be earlier than 21 days before the date of the application):

Signed - Applicant:	Or signed - Agent:	Date (DD/MM/YYYY):

11. Certificates (continued)

CERTIFICATE OF OWNERSHIP - CERTIFICATE D

Town and Country Planning (General Development Procedure) Order 1995 Certificate under Article 7

I certify/ The applicant certifies that:

- Certificate A cannot be issued for this application
- All reasonable steps have been taken to find out the names and addresses of everyone else who, on the day 21 days before the date of this application, was the owner *(owner is a person with a freehold interest or leasehold interest with at least 7 years left to run)* of any part of the land to which this application relates, but I have/ the applicant has been unable to do so.

The steps taken were:

Notice of the application has been published in the following newspaper (circulating in the area where the land is situated):

On the following date (which must not be earlier than 21 days before the date of the application):

Signed - Applicant:

Or signed - Agent:

Date (DD/MM/YYYY):

AGRICULTURAL HOLDINGS CERTIFICATE

Town and Country Planning (General Development Procedure)Order 1995 Certificate under Article 7

Agricultural Land Declaration - You Must Complete Either A or B

(A) None of the land to which the application relates is, or is part of, an agricultural holding.

Signed - Applicant:

Or signed - Agent:

Date (DD/MM/YYYY): 23 05 2008

B) I have/ The applicant has given the requisite notice to every person other than myself/ the applicant who, on the day21 days before the date of this application, was a tenant of an agricultural holding on all or part of the land to which this application relates, as listed below:

Name of Tenant	Address	Date Notice Served

08/01157/ - 4 JUN 2008 - SMD

Signed - Applicant:

Or signed - Agent:

Date (DD/MM/YYYY):

12. Planning Application Requirements - Checklist

Please read the following checklist to make sure you have sent all the information in support of your proposal. Failure to submit all information required will result in your application being deemed invalid. It will not be considered valid until all information required by the Local Planning Authority has been submitted.

- copies of a completed and dated application form: ☒
- copies of a plan which identifies the land to which the application relates drawn to an identified scale and showing the direction of North: ☒
- copies of other plans and drawings or information necessary to describe the subject of the application: ☒
- 3 copies of a design and access statement where proposed works fall within one of the following designated areas: ☐
  - National Park
  - Site of special scientific interest
  - Conservation area
  - Area of outstanding natural beauty
  - World Heritage Site
  - The Broads
- The correct fee: ☒
- 3 copies of the completed, dated Article 7 Certificate (Agricultural Holdings): ☒
- 3 copies of the completed, dated Ownership Certificate (A, B, C or D - as applicable): ☒

13. Declaration

I/we hereby apply for planning permission/consent as described in this form and the accompanying plans/drawings and additional information.

Signed - Applicant:

Or signed - Agent:

Date (DD/MM/YYYY): 23 05 2008 (date cannot be pre-application)

14. Applicant Contact Details

Telephone numbers

Country code: | National number: | Extension number:

Country code: | Mobile number (optional):

Country code: | Fax number (optional):

Email address (optional):

15. Agent Contact Details

Telephone numbers

Country code: 01538 | National number: 398290 | Extension number:

Country code: | Mobile number (optional):

Country code: | Fax number (optional):

Email address (optional): roblford@btopenworld.com

16. Site Visit

Can the site be seen from a public road, public footpath, bridleway or other public land? ☐ Yes ☑ No

If the planning authority needs to make an appointment to carry out a site visit, whom should they contact? *(Please select only one)* ☑ Agent ☐ Applicant ☐ Other (if different from the agent/applicant's details)

If Other has been selected, please provide:

Contact name: ROB FORD

Telephone number: 01538 398290

Email address: roblford@btopenworld.com

08/01119/ FUL - 4 JUN 2008 - S M D

Ryder Ford
ASSOCIATES

DEVELOPMENT CONSULTANTS

ARCHITECTURE : PLANNING

BUILDING SURVEYING AND CONSERVATION
FARM AND COUNTRYSIDE

PARKSIDE PARK ROAD LEEK
STAFFORDSHIRE ST13 8JT 01538 398290

SJ9757
2057
0.46ha

NORTH

MACCLESFIELD ROAD

PRIVATE SHARED DRIVE

EXISTING HOUSE

LAWNED GARDEN

EXISTING GARAGES AND WORKSHOPS

EXISTING BOUNDARY TREES (SYCAMORE) AND EVERGREEN HEDGING

PROPOSED EXTENSION (HATCHED)

Highfield

08/01119/FUL

DRAWING NO. **HML 10 SITE PLAN 1:500**

PROPOSED SINGLE STOREY EXTENSION TO DWELLING
HOUSE AT HIGHFIELD MACCLESFIELD ROAD LEEK ST13 8SG

06 2008

Ryder Ford
ASSOCIATES

DEVELOPMENT CONSULTANTS

ARCHITECTURE : PLANNING

BUILDING SURVEYING AND CONSERVATION
FARM AND COUNTRYSIDE

PARKSIDE PARK ROAD LEEK
STAFFORDSHIRE ST13 8JT 01538 398290

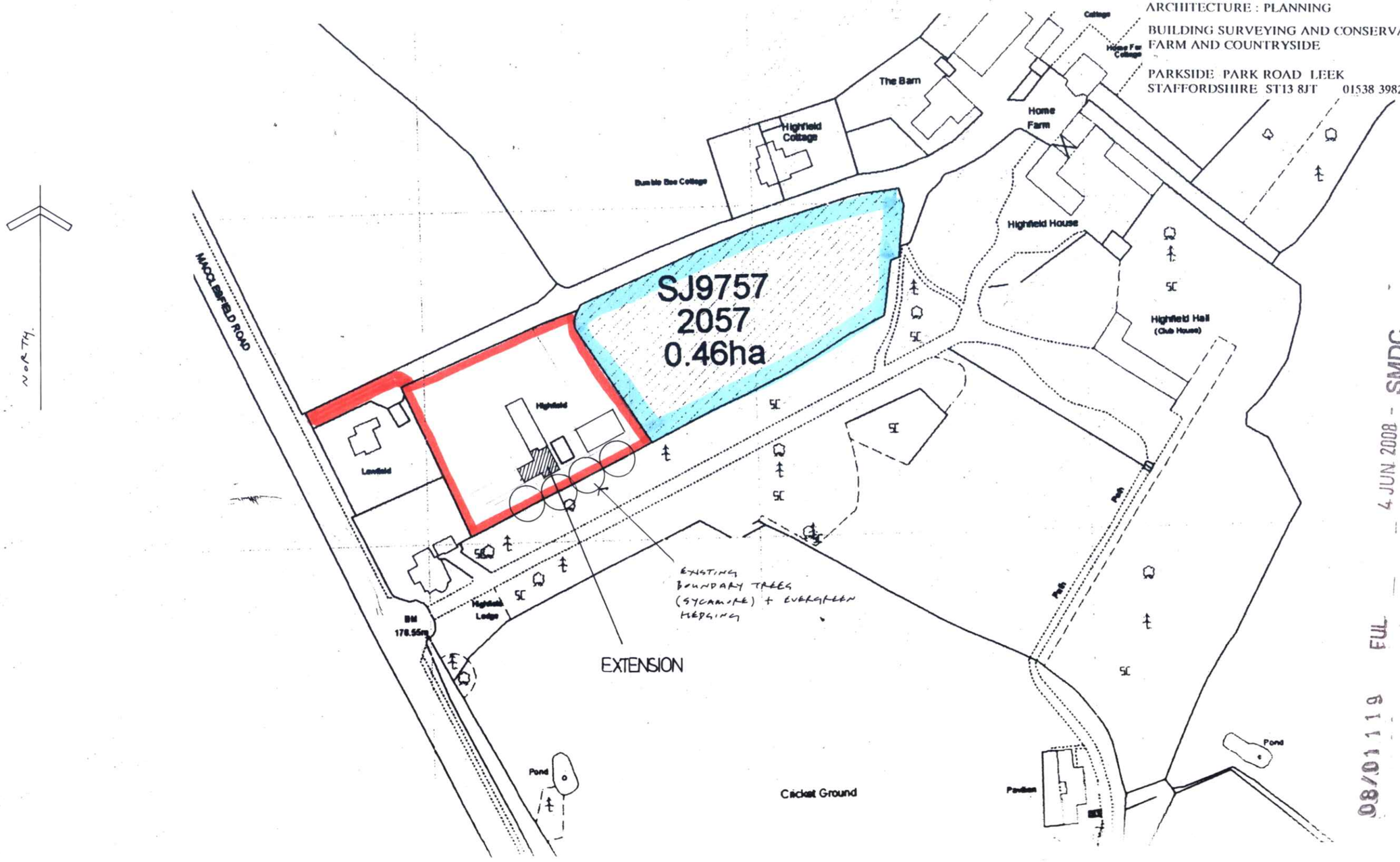

4 JUN 2008 - SMDC

08/01119 FUL

DRAWING NO. **HML 01 SITE LOCATION / BLOCK PLAN 1;1250**

PROPOSED SINGLE STOREY EXTENSION TO DWELLING
HOUSE AT HIGHFIELD MACCLESFIELD ROAD LEEK ST13 8SG

05 2008

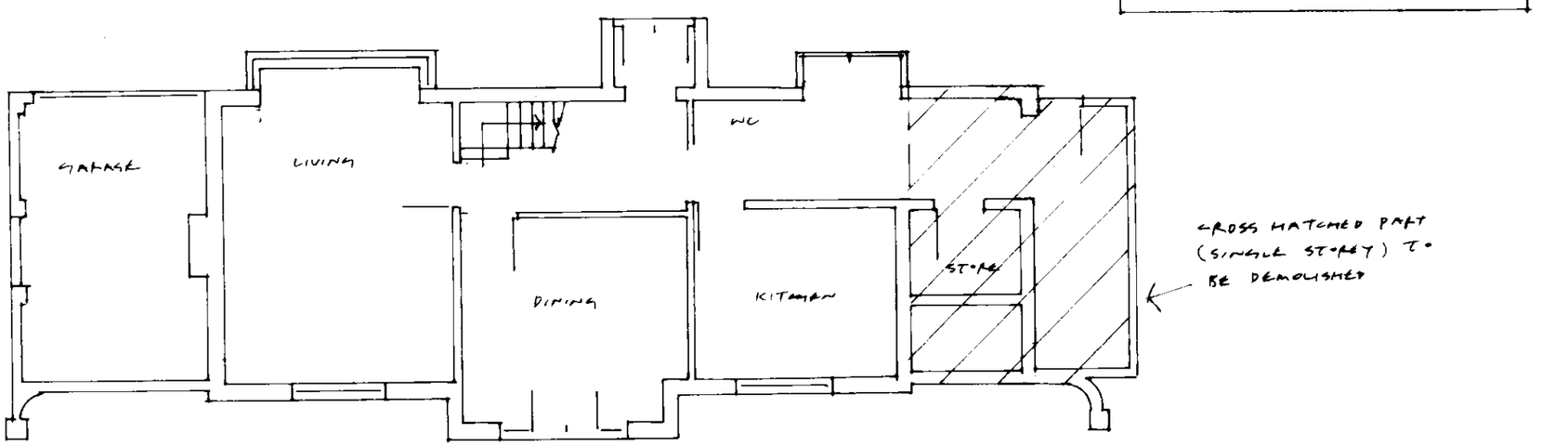

08/01119 FUL - SMDC

DRAWING NO. **HML 02 GROUND FLOOR PLAN AS EXISTING 1:100**

PROPOSED SINGLE STOREY EXTENSION TO DWELLING
HOUSE AT **HIGHFIELD** MACCLESFIELD ROAD LEEK ST13 8SG

05 2008

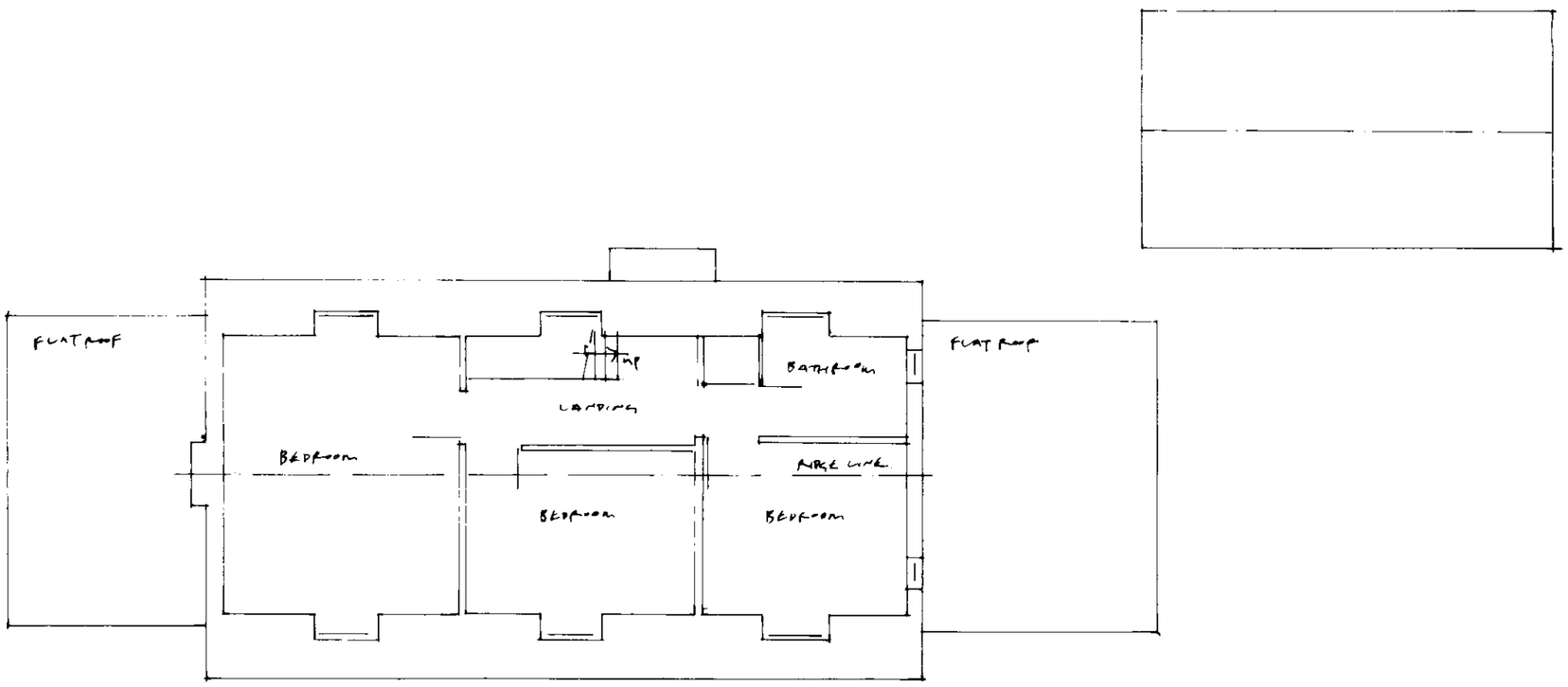

DRAWING NO. **HML 03 FIRST FLOOR PLAN AS EXISTING 1:100**

PROPOSED SINGLE STOREY EXTENSION TO DWELLING
HOUSE AT **HIGHFIELD** MACCLESFIELD ROAD LEEK ST13 8SG

05 2008



WEST TO GARDEN



SOUTH

DRAWING NO. **HML 04 SOUTH AND WEST ELEVATIONS AS EXISTING 1:100**

PROPOSED SINGLE STOREY EXTENSION TO DWELLING
HOUSE AT **HIGHFIELD** MACCLESFIELD ROAD LEEK ST13 8SG

05 2008



EAST

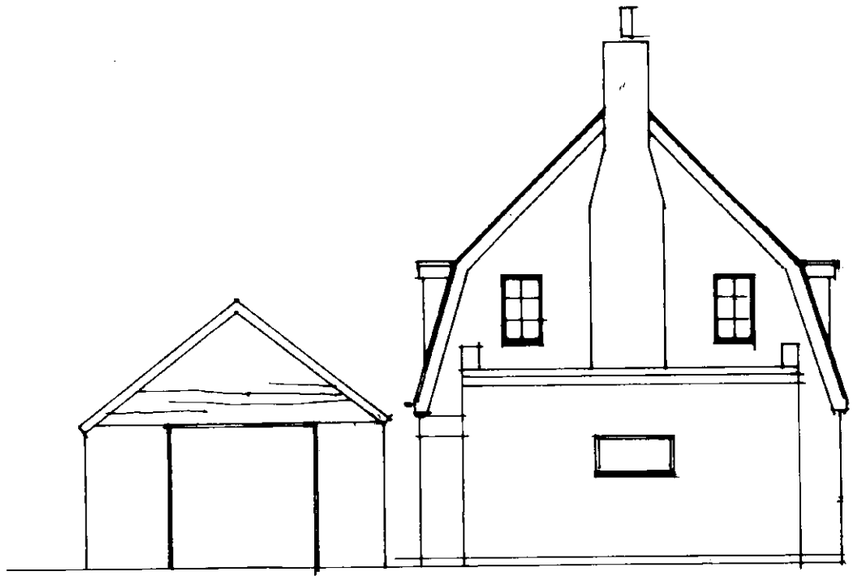

NORTH

08/01115/FUL

DRAWING NO. HML 05 NORTH AND EAST ELEVATIONS AS EXISTING 1:100

PROPOSED SINGLE STOREY EXTENSION TO DWELLING
HOUSE AT **HIGHFIELD** MACCLESFIELD ROAD LEEK ST13 8SG

05 2008

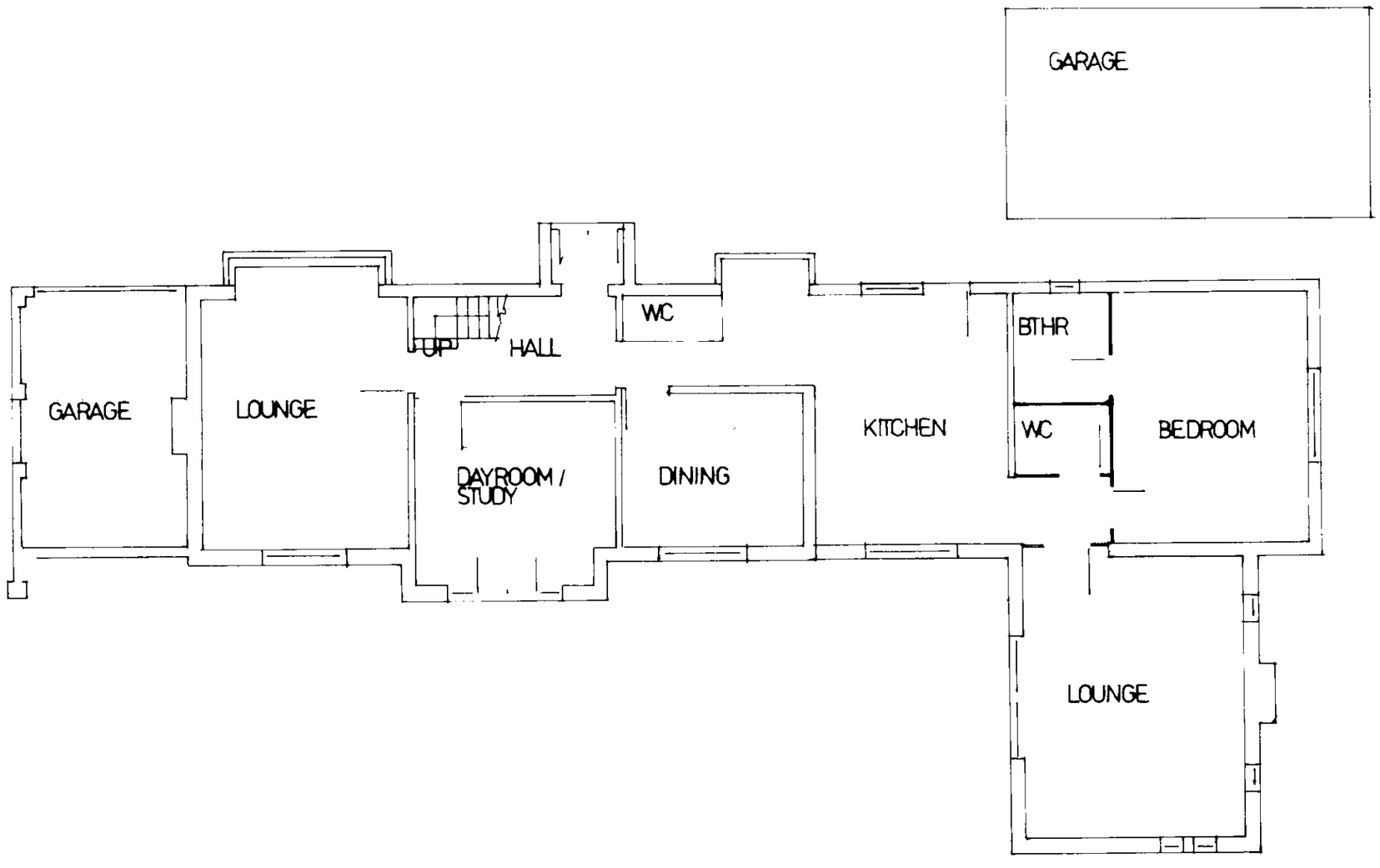

DRAWING NO. **HML 06 GROUND FLOOR PLAN AS PROPOSED 1:100**

PROPOSED SINGLE STOREY EXTENSION TO DWELLING
HOUSE AT **HIGHFIELD** MACCLESFIELD ROAD LEEK ST13 8SG

05 2008

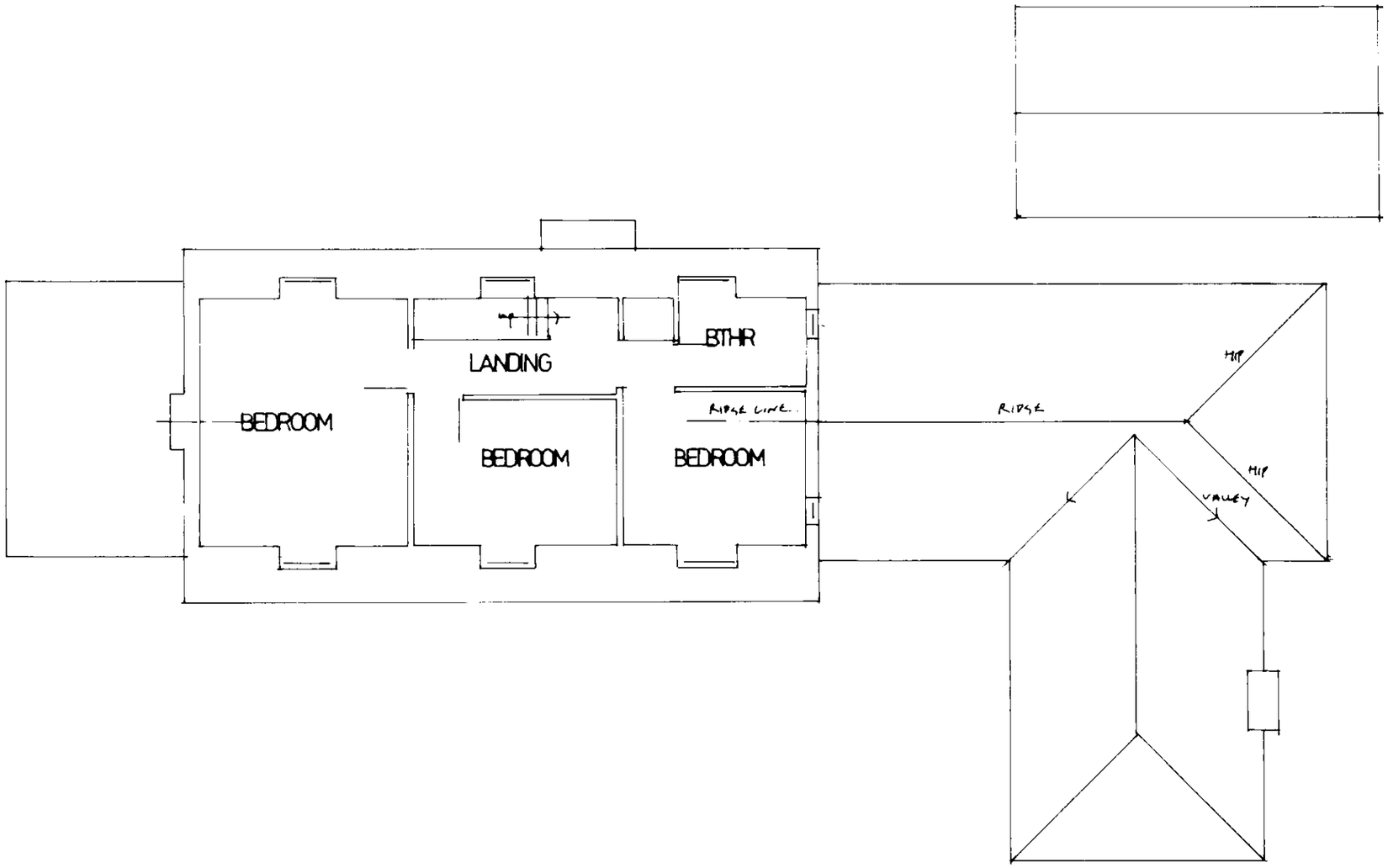

DRAWING NO. **HML 07 FIRST FLOOR PLAN AS PROPOSED 1:100**

PROPOSED SINGLE STOREY EXTENSION TO DWELLING
HOUSE AT **HIGHFIELD** MACCLESFIELD ROAD LEEK ST13 8SG

05 2008

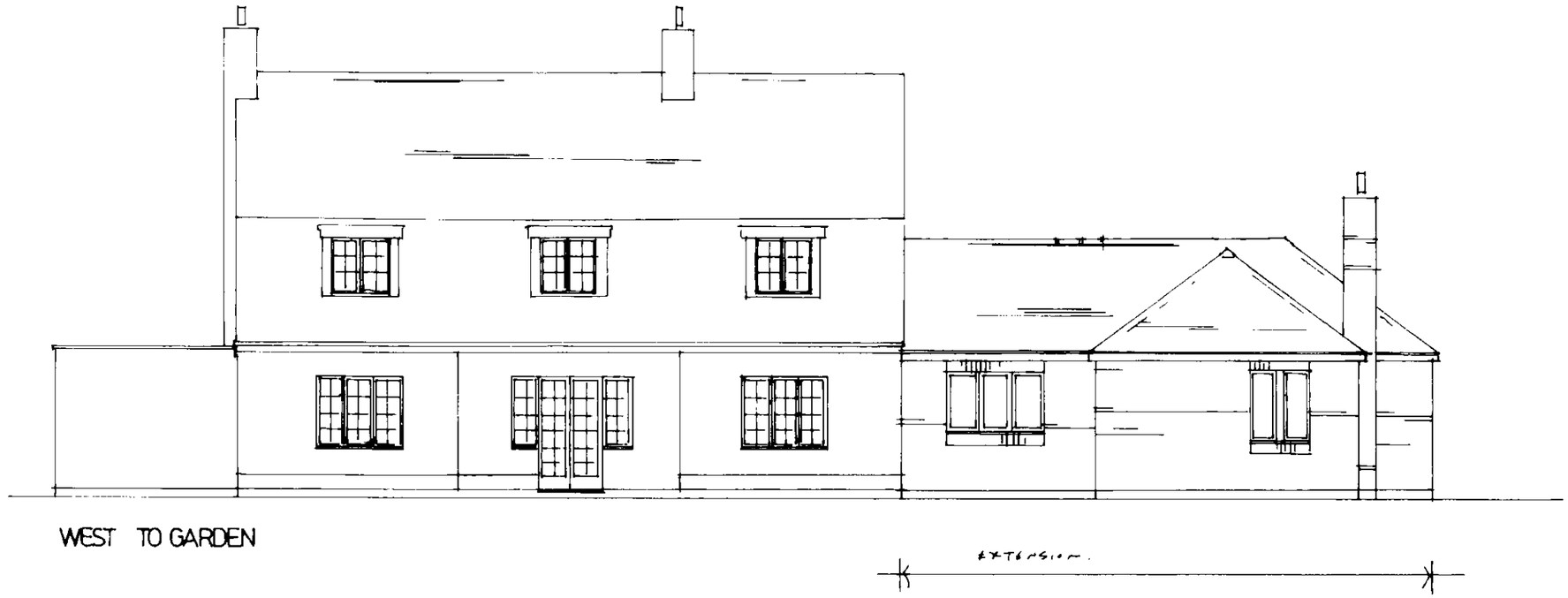

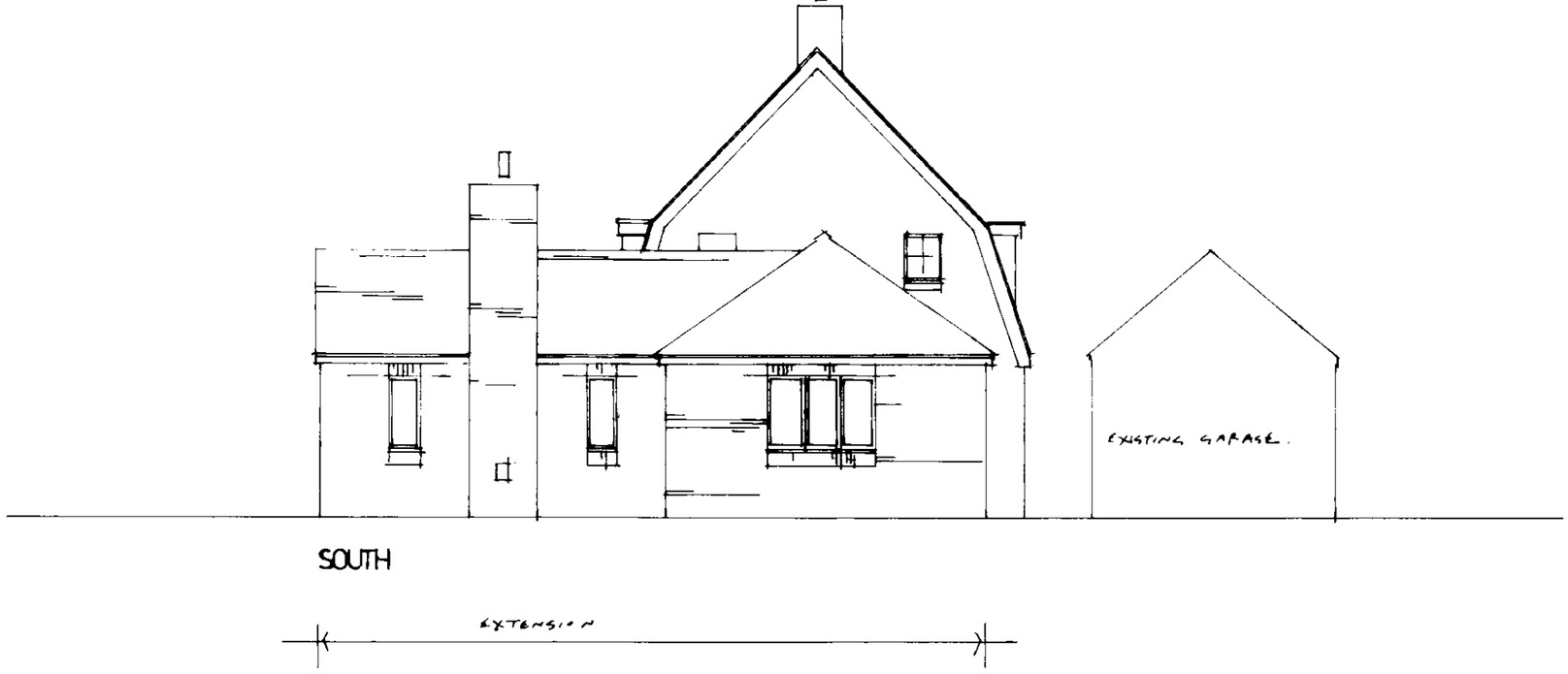

DRAWING NO. **HML 08 SOUTH AND WEST ELEVATIONS AS PROPOSED 1:100**

PROPOSED SINGLE STOREY EXTENSION TO DWELLING
HOUSE AT HIGHFIELD MACCLESFIELD ROAD LEEK ST13 8SG

05 2008



EAST TO DRIVE



NORTH

SMDC

08/31119/FUL

DRAWING NO. **HML 09 NORTH AND EAST ELEVATIONS AS PROPOSED 1:100**

PROPOSED SINGLE STOREY EXTENSION TO DWELLING
HOUSE AT **HIGHFIELD** MACCLESFIELD ROAD LEEK ST13 8SG

05 2008