STAFFORDSHIRE moorlands DISTRICT COUNCIL
ACHIEVING · EXCELLENCE

Staffordshire Moorlands District Council
Moorlands House, Stockwell Street, Leek
Staffordshire Moorlands, ST13 6HQ
Telephone: 0845 605 3013
www.staffsmoorlands.gov.uk

Householder Application for Planning Permission for works or extension to a dwelling.
Town and Country Planning Act 1990

09/00061/ Parked 2009 - SMD

Publication of planning applications on council web sites
Please note that with the exception of applicant contact details and Certificates of Ownership, the information provided on this application form and in supporting documents may be published on the council's website.
If any other information that is provided as part of the application which falls within the definition of personal data under the Data Protection Act and is not to be published on the council's website, please contact the council's planning department.

1. Applicant Name, Address and Contact Details

Title: Mr | First name: P | Surname: Holdcroft

Company name:

Street address: Meadowside
8 Hewitt Crescent
Werrington
Town/City: STOKE ON TRENT
County: STAFFS
Country: UK
Postcode: ST9 0LQ

	Country Code	National Number	Extension Number
Telephone number:		01782 304790	
Mobile number:			
Fax number:			

Email address:

Are you an agent acting on behalf of the applicant? (•) Yes ( ) No

2. Agent Name, Address and Contact Details

Title: Mr | First Name: D | Surname: Bloor

Company name: STRATA GROUP LTD

Street address: FORGE LANE
FESTIVAL PARK
Town/City: STOKE ON TRENT
County: STAFFS
Country: UK
Postcode: ST1 5NP

	Country Code	National Number	Extension Number
Telephone number:		01782 279081	
Mobile number:			
Fax number:			

Email address: darren.bloor@stratawindows.co.uk

3. Description of Proposed Works

Please describe the proposed works:
Rear Conservatory

Has the work already been started without planning permission? ( ) Yes (•) No

4. Site Address Details

Full postal address of the site (including full postcode where available)

House: 8 Suffix:

House name:

Street address: Hewitt Crescent

Werrington

Town/City: STOKE-ON-TRENT

County:

Postcode: ST9 0LQ

Description of location or a grid reference
(must be completed if postcode is not known):

Easting: 393549

Northing: 347336

Description:

5. Pedestrian and Vehicle Access, Roads and Rights of Way

Is a new or altered vehicle access proposed to or from the public highway? ○ Yes ◉ No

Is a new or altered pedestrian access proposed to or from the public highway? ○ Yes ◉ No

Do the proposals require any diversions, extinguishment and/or creation of public rights of way? ○ Yes ◉ No

6. Pre-application Advice

Has assistance or prior advice been sought from the local authority about this application? ○ Yes ◉ No

7. Trees and Hedges

Are there any trees or hedges on your own property or on adjoining properties which are within falling distance of your boundary? ○ Yes ◉ No

Will any trees or hedges need to be removed or pruned in order to carry out your proposal? ○ Yes ◉ No

8. Parking

Will the proposed works affect existing car parking arrangements? ○ Yes ◉ No

9. Council Employee / Member

Is the applicant or agent related to any member of staff or elected member of the council? ○ Yes ◉ No

10. Site Visit

Can the site be seen from a public road, public footpath, bridleway or other public land? ○ Yes ◉ No

If the planning authority needs to make an appointment to carry out a site visit, whom should they contact? (Please select only one)

○ The agent ◉ The applicant ○ Other person

11. Materials

Please state what materials (including type, colour and name) are to be used externally (if applicable):

Walls - description:

Description of *existing* materials and finishes:

Facing brickwork

Description of *proposed* materials and finishes:

Facing brickwork to match existing

Roof - description:

Description of *existing* materials and finishes:

Description of *proposed* materials and finishes:

Bronze polycarbonate sheeting onto white uPVC rafters

Windows - description:

Description of *existing* materials and finishes:

White uPVC

Description of *proposed* materials and finishes:

White uPVC

11. Materials (continued)

12. Certificates (Certificate A)

12. Certificates (Agricultural Holdings Certificate)

13. Declaration

MR & MRS HOLDCROFT
MEADOWSIDE
HEWITT CRESCENT
WERRINGTON
STOKE ON TRENT
STAFFS
ST9 0LQ

SOUTH EAST ELEVATION - proposed

SCALE 1 : 100

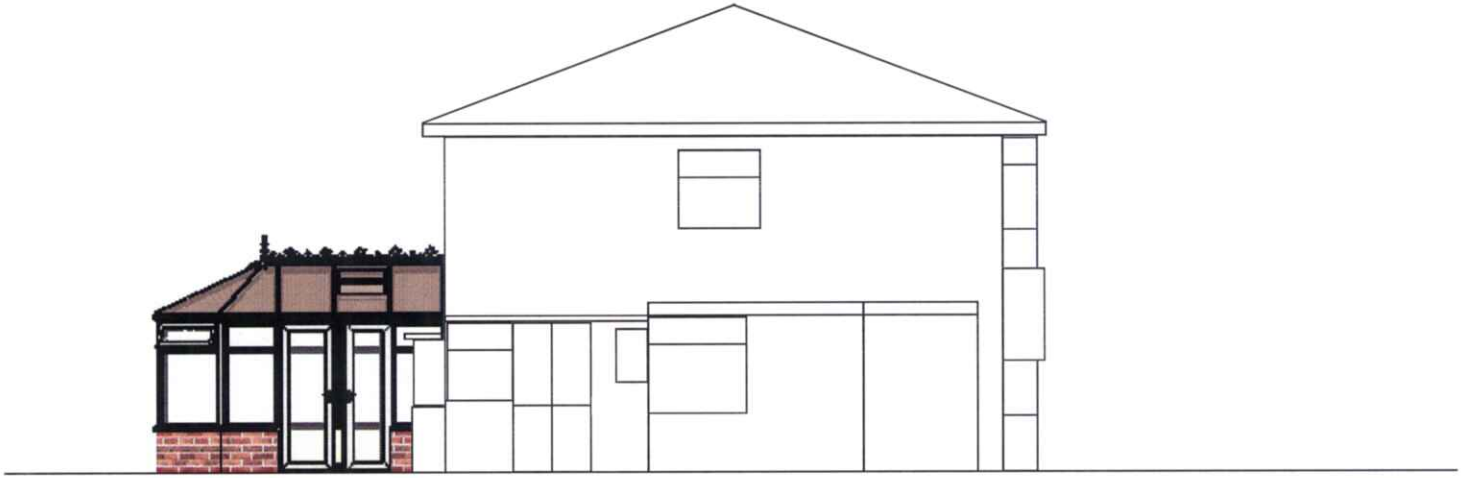

09/00061/

MR & MRS HOLDCROFT
MEADOWSIDE
HEWITT CRESCENT
WERRINGTON
STOKE ON TRENT
STAFFS
ST9 0LQ

PLAN VIEW - proposed

SCALE 1 : 100

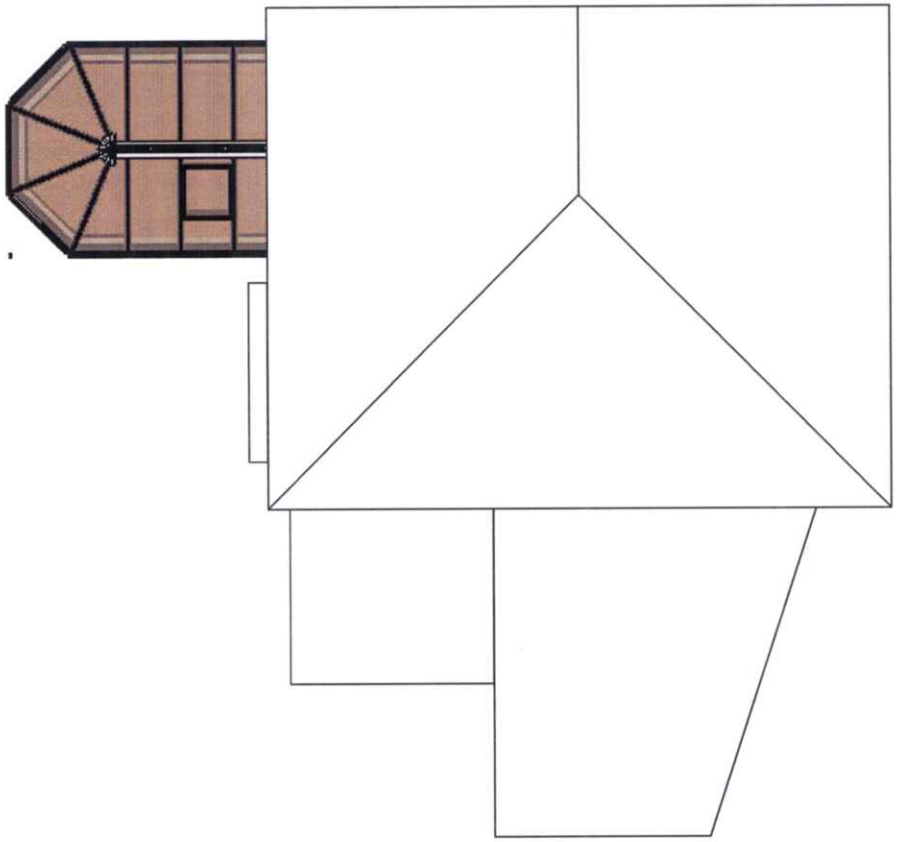

MR & MRS HOLDCROFT
MEADOWSIDE
HEWITT CRESCENT
WERRINGTON
STOKE ON TRENT
STAFFS
ST9 0LQ

PLAN VIEW - proposed
(Showing property boundary)
SCALE 1 : 500

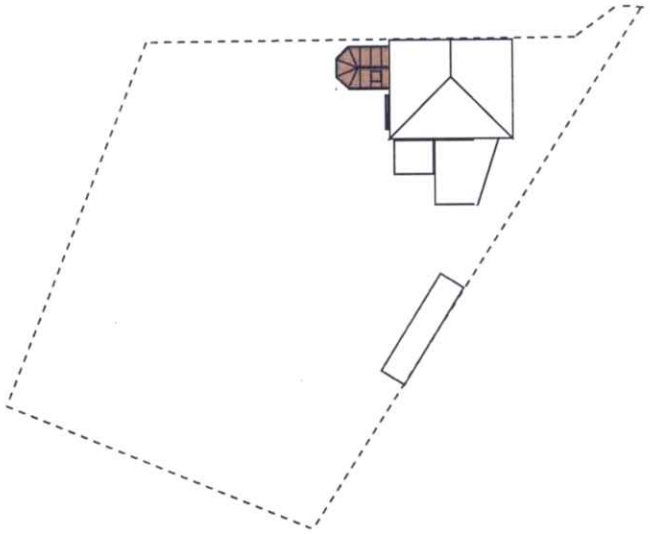

MR & MRS HOLDCROFT
MEADOWSIDE
HEWITT CRESCENT
WERRINGTON
STOKE ON TRENT
STAFFS
ST9 0LQ

NORTH WEST ELEVATION - existing

SCALE 1 : 100

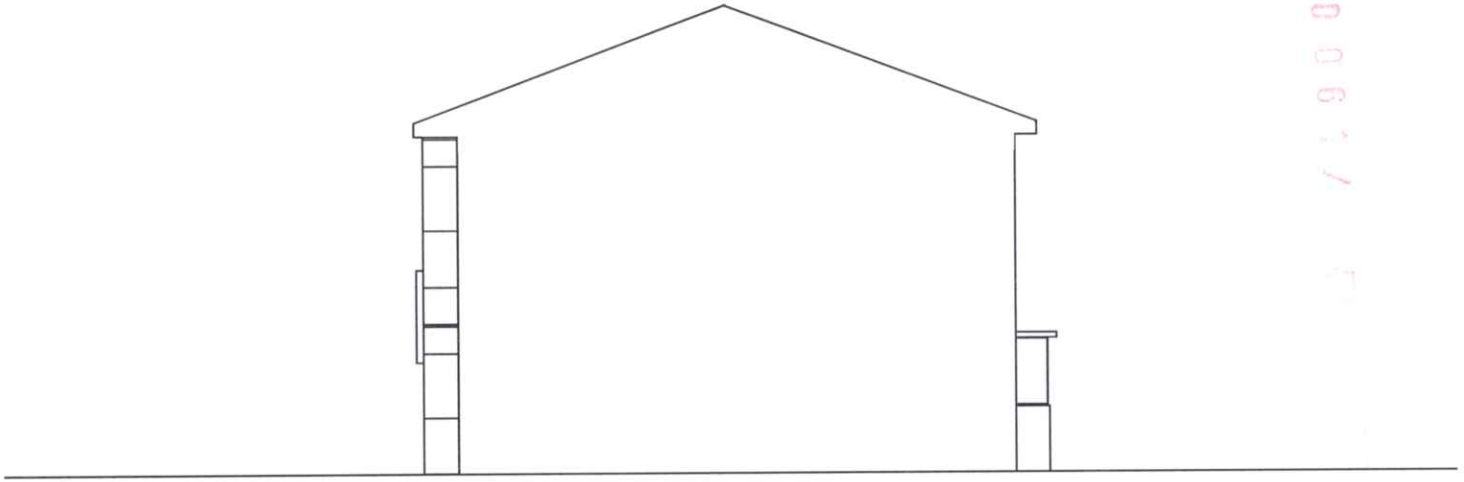

09/00060/

MR & MRS HOLDCROFT
MEADOWSIDE
HEWITT CRESCENT
WERRINGTON
STOKE ON TRENT
STAFFS
ST9 0LQ

NORTH WEST ELEVATION - proposed

SCALE 1 : 100

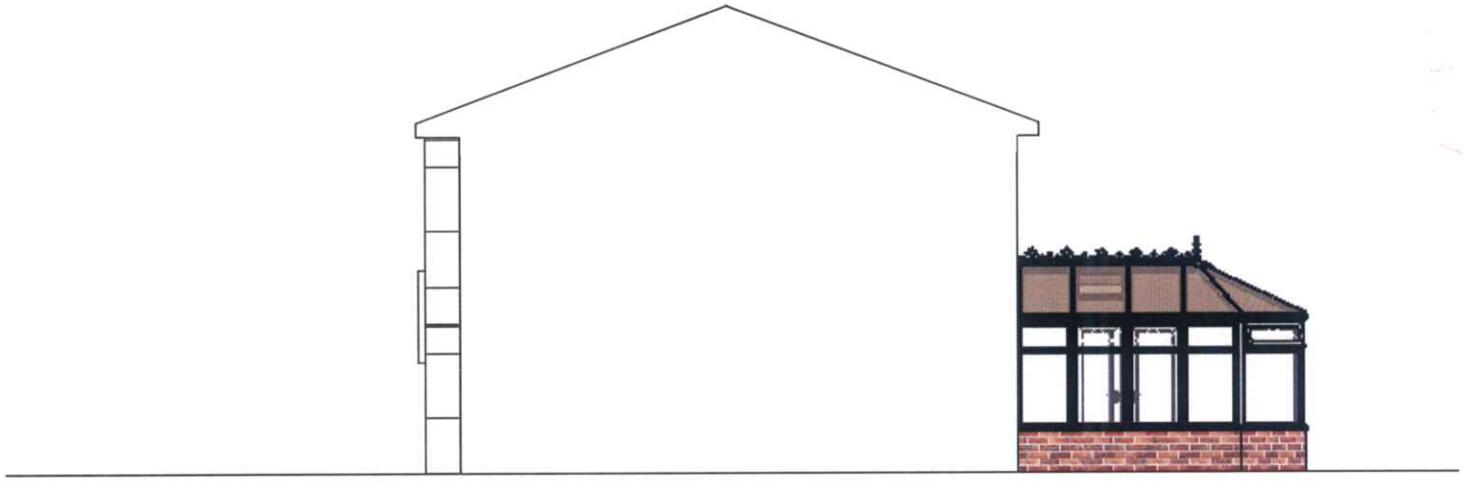

MR & MRS HOLDCROFT
MEADOWSIDE
HEWITT CRESCENT
WERRINGTON
STOKE ON TRENT
STAFFS
ST9 0LQ

SOUTH WEST ELEVATION - proposed

SCALE 1 : 100



MR & MRS HOLDCROFT
MEADOWSIDE
HEWITT CRESCENT
WERRINGTON
STOKE ON TRENT
STAFFS
ST9 0LQ

PLAN VIEW - existing

SCALE 1 : 100

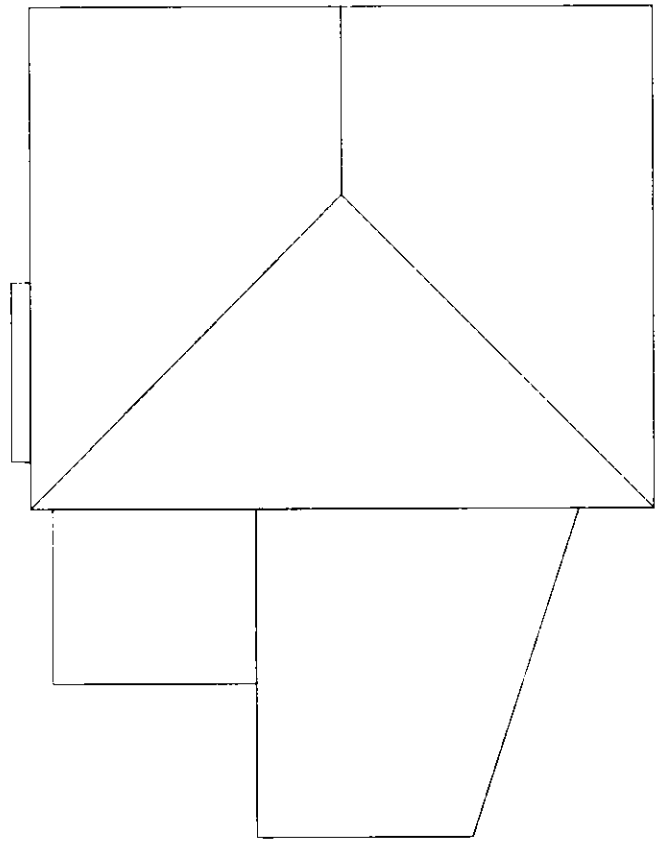

MR & MRS HOLDCROFT
MEADOWSIDE
HEWITT CRESCENT
WERRINGTON
STOKE ON TRENT
STAFFS
ST9 0LQ

SOUTH EAST ELEVATION - existing

SCALE 1 : 100

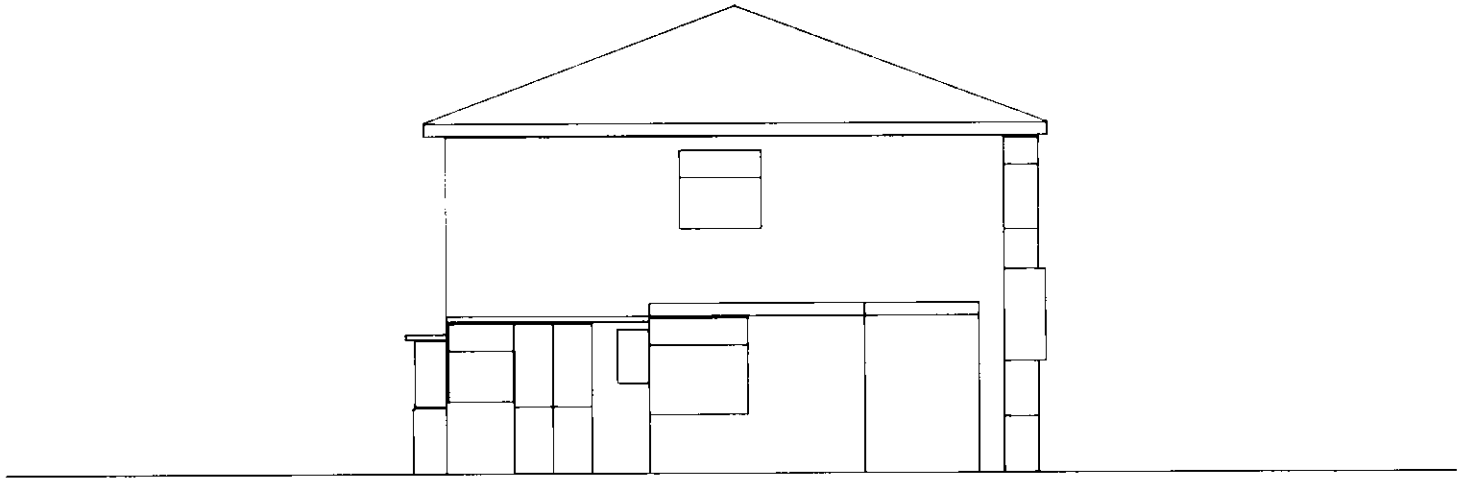

MR & MRS HOLDCROFT
MEADOWSIDE
HEWITT CRESCENT
WERRINGTON
STOKE ON TRENT
STAFFS
ST9 0LQ

SOUTH WEST ELEVATION - existing

SCALE 1 : 100

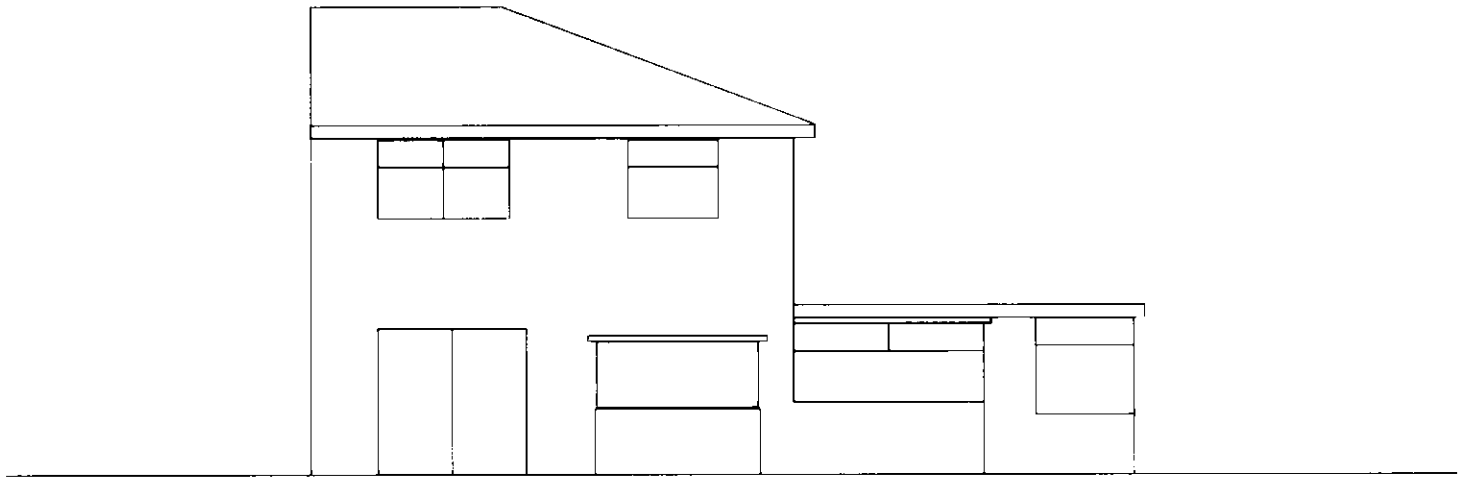

Ordnance Survey®

OS Sitemap®

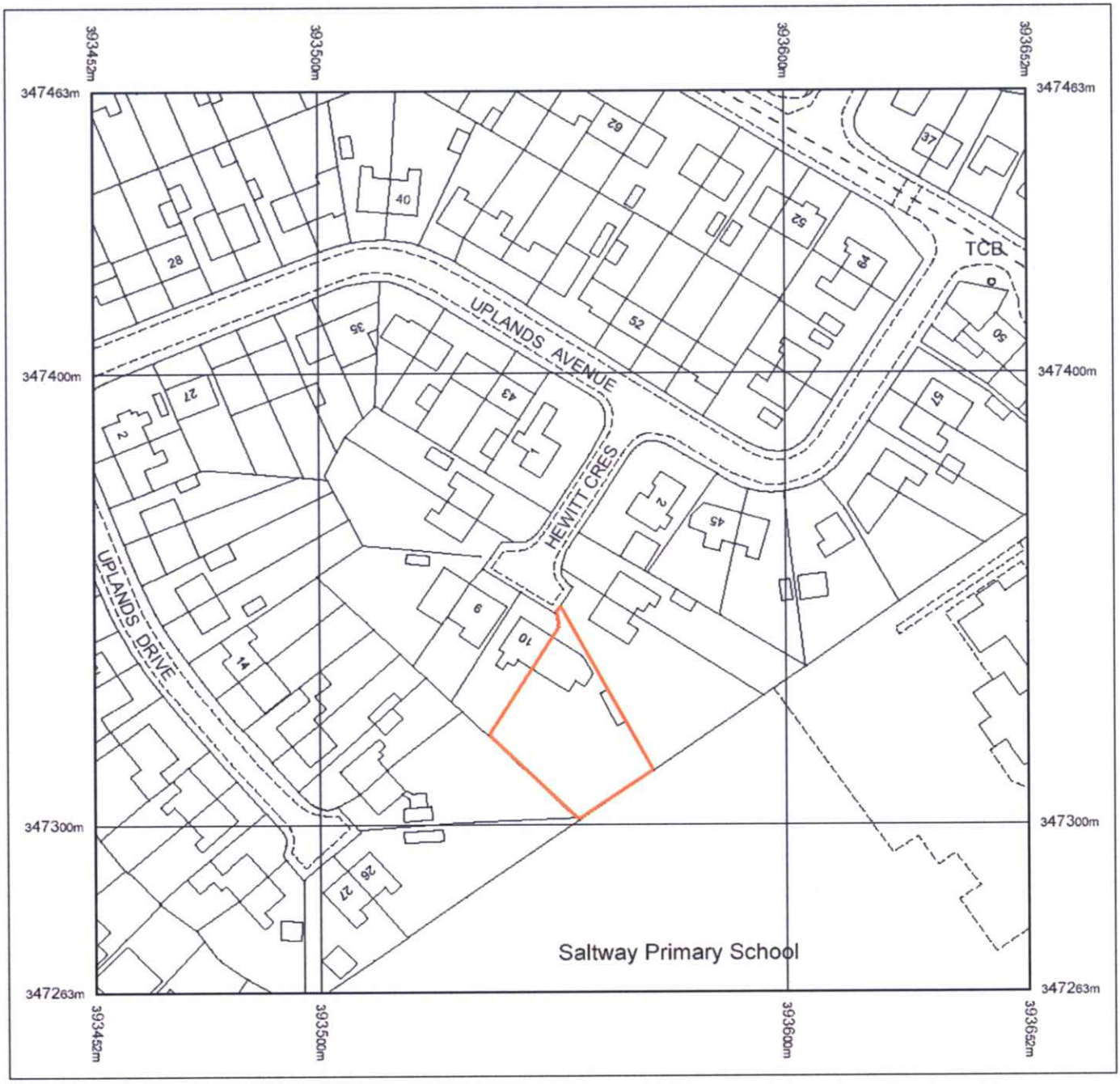

Produced 21.01.2009 from the Ordnance Survey National Geographic Database and incorporating surveyed revision available at this date. © Crown Copyright 2009.

Reproduction in whole or part is prohibited without the prior permission of Ordnance Survey.

Ordnance Survey, the OS Symbol and OS Sitemap are registered trademarks of Ordnance Survey, the national mapping agency of Great Britain.

The representation of a road, track or path is no evidence of a right of way.

The representation of features as lines is no evidence of a property boundary.

Part or all of this OS Sitemap is enlarged from mapping produced at one or more of the following scales: 1:1250, 1:2500, 1:10000.

Metres
0 20 40

Scale 1:1250

Supplied by: **Kall Kwik Chester**
Serial number: 00144200
Centre coordinates: 393551.88 347362.75

Further information can be found on the OS Sitemap Information leaflet or the Ordnance Survey web site: www.ordnancesurvey.co.uk

Reference:	09/00061/FUL Werrington

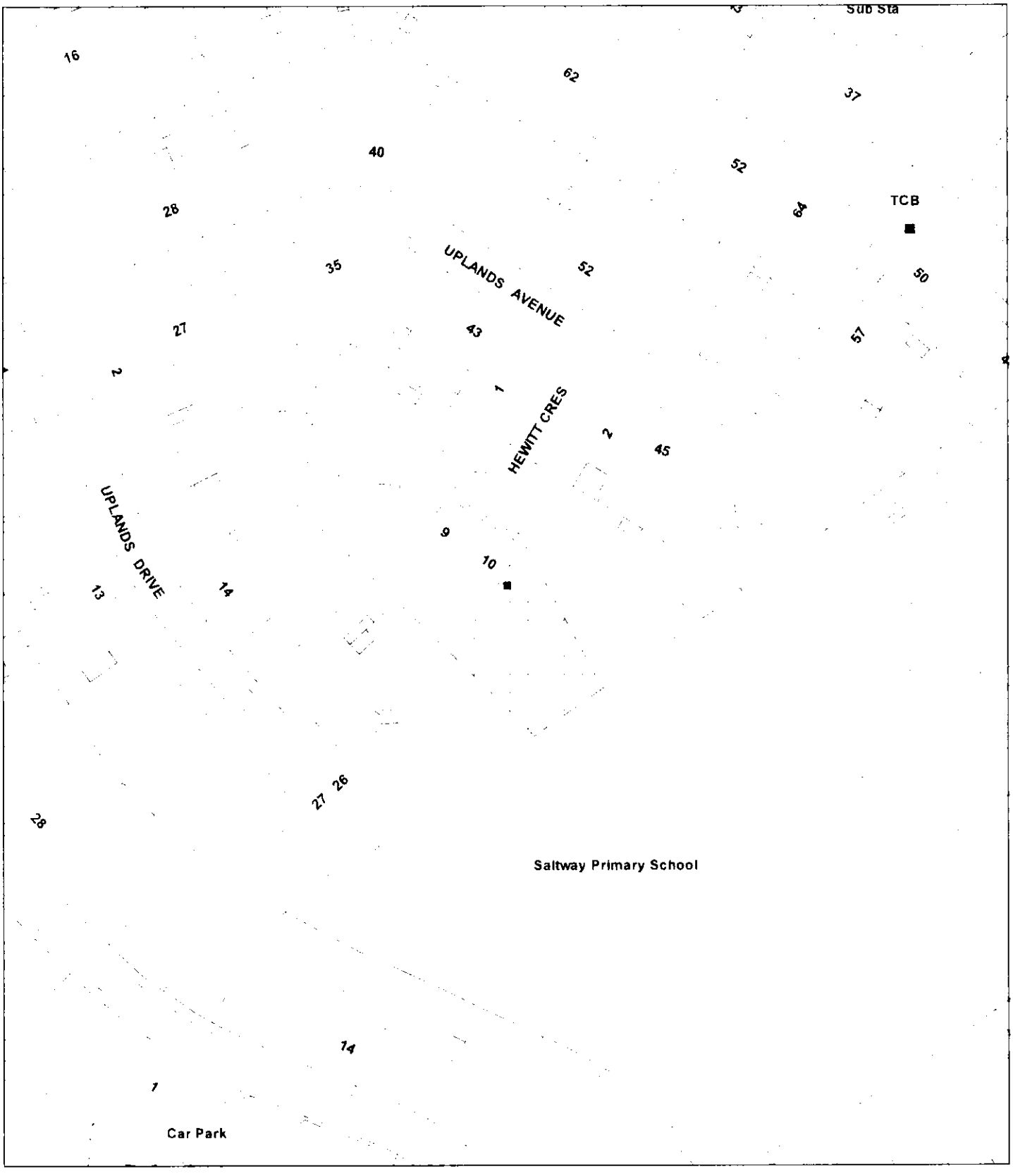

Scale : 1:1250

© Crown copyright. All rights reserved.
Staffordshire Moorlands District Council
Licence no. 100018384 2007

Organisation	Not Set
Department	Not Set
Comments	Not Set