Reference:	08/01116/FUL Werrington

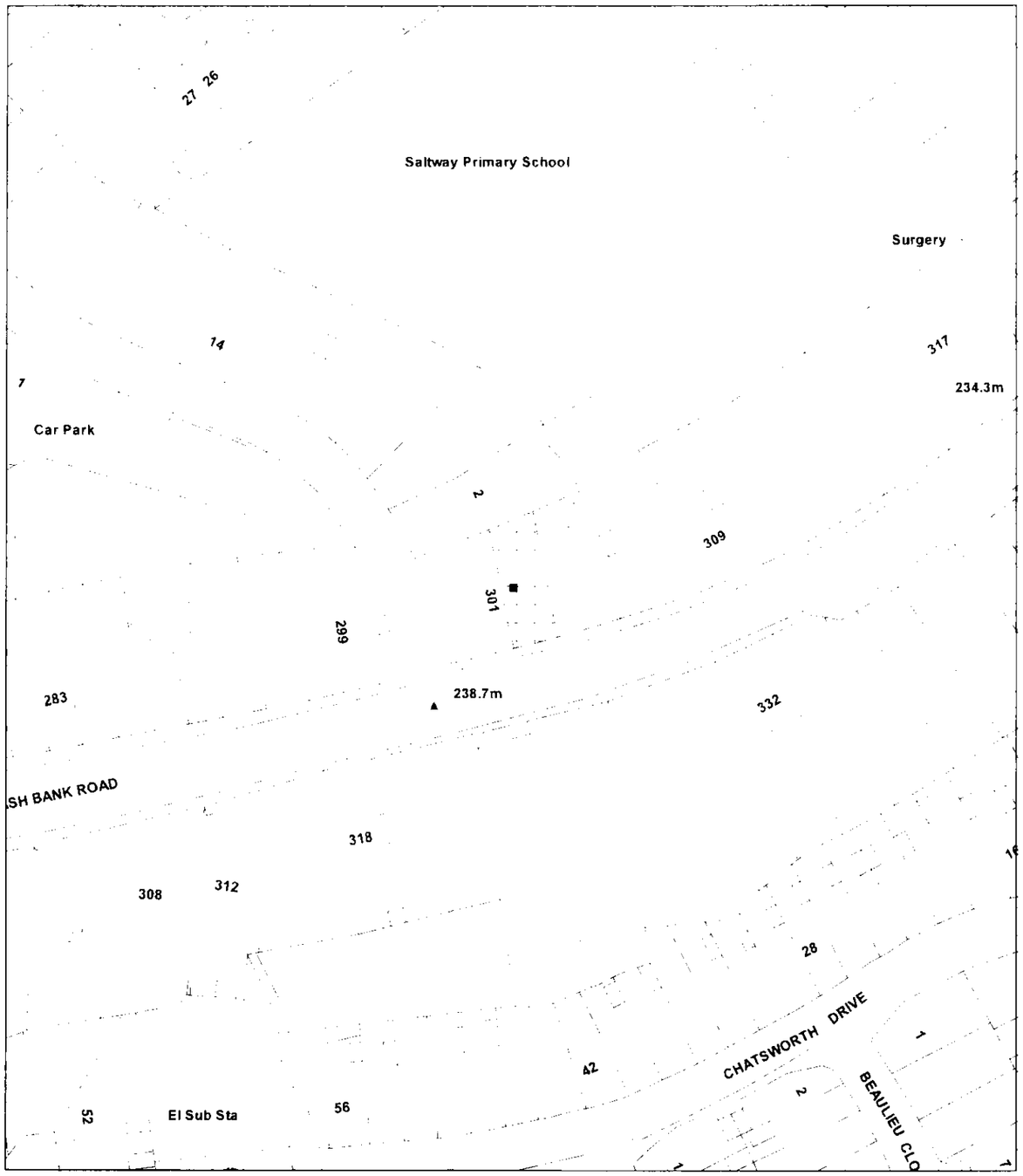

Scale : 1:1250

© Crown copyright. All rights reserved.
Staffordshire Moorlands District Council.
Licence no. 100018384. 2007.

Organisation	Not Set
Department	Not Set
Comments	Not Set

08/01116/FUL - 6 JUN 2008 - CMD

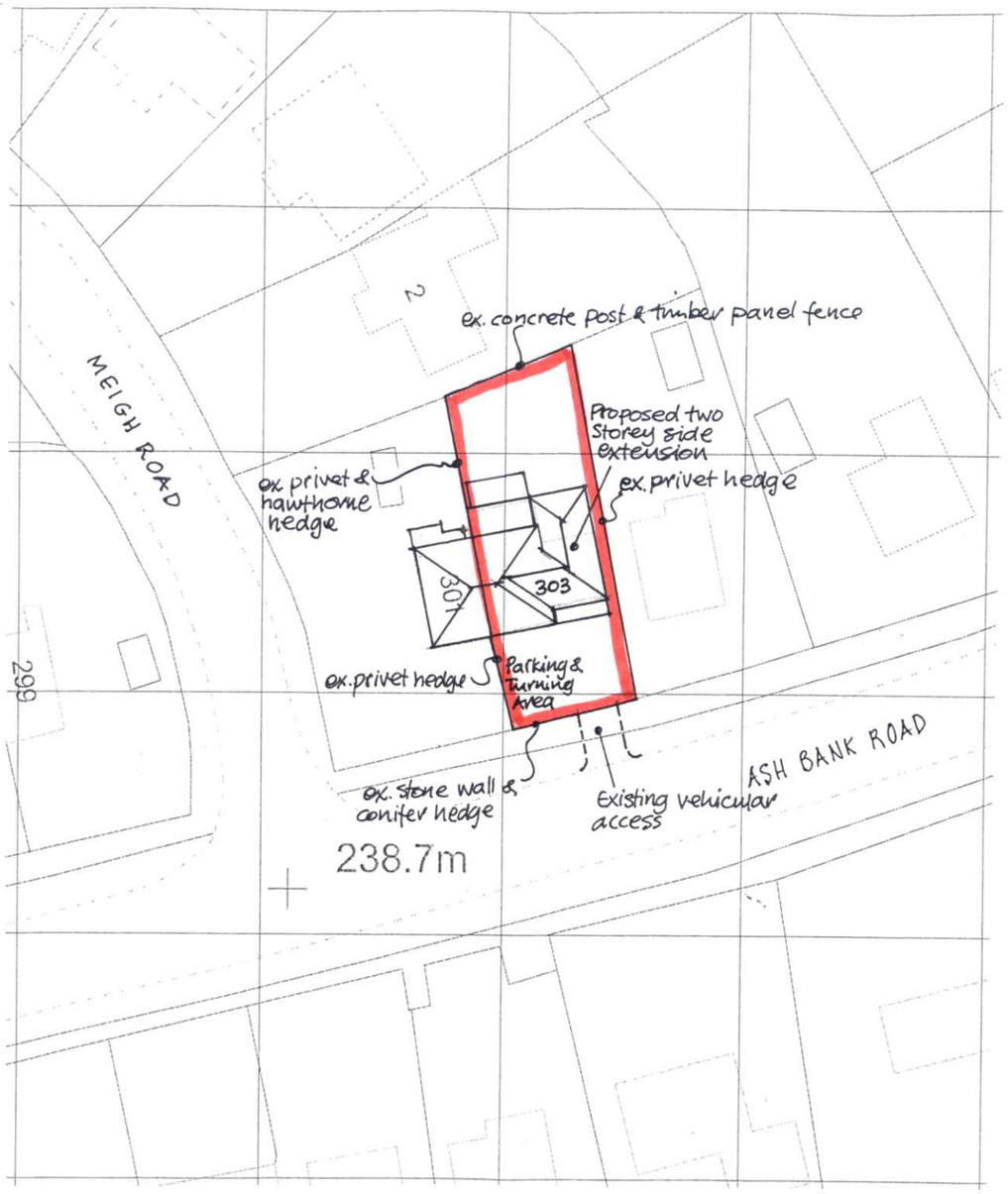

SITE PLAN Scale 1:500

N

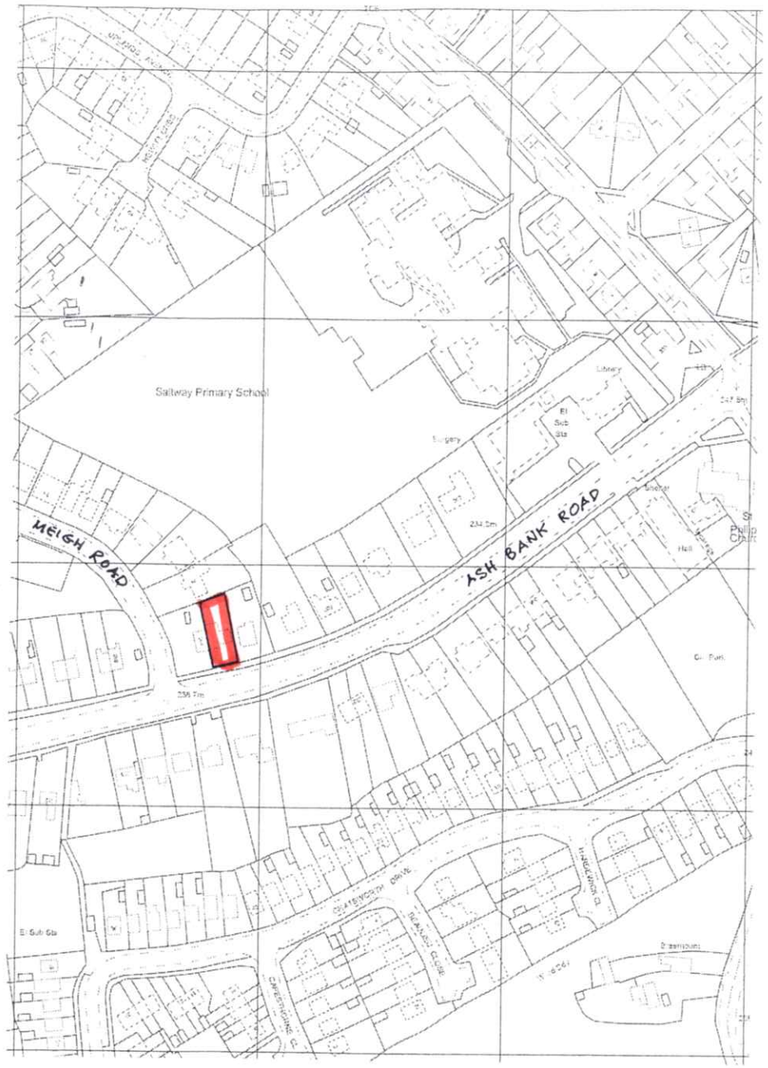

LOCATION PLAN Scale 1:2500

MR & MRS. M. TUNSTALL
303 ASH BANK ROAD, WERRINGTON,
STOKE-ON-TRENT, STAFFS. ST9 0JS
PROPOSED TWO STOREY SIDE EXTENSION

SITE PLAN & LOCATION PLAN

DRWG Nº	DATE	SCALE
MT/W/02	May 2008	AS SHOWN