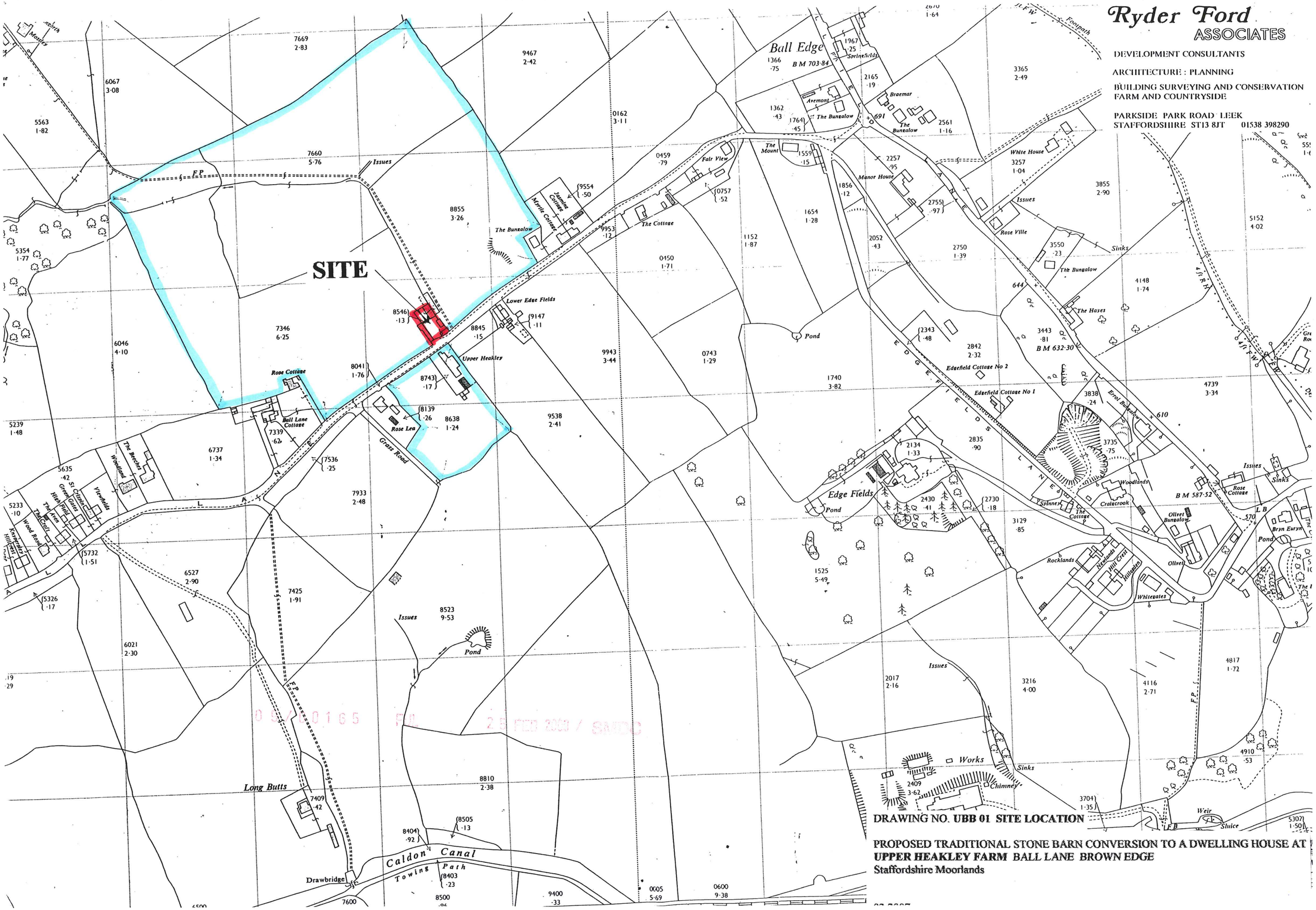

Ryder Ford
ASSOCIATES

DEVELOPMENT CONSULTANTS

ARCHITECTURE : PLANNING

BUILDING SURVEYING AND CONSERVATION
FARM AND COUNTRYSIDE

PARKSIDE PARK ROAD LEEK
STAFFORDSHIRE ST13 8JT 01538 398290

DRAWING NO. UBB 01 SITE LOCATION

PROPOSED TRADITIONAL STONE BARN CONVERSION TO A DWELLING HOUSE AT UPPER HEAKLEY FARM BALL LANE BROWN EDGE
Staffordshire Moorlands

Ryder Ford
ASSOCIATES

DEVELOPMENT CONSULTANTS

ARCHITECTURE : PLANNING

BUILDING SURVEYING AND CONSERVATION
FARM AND COUNTRYSIDE

PARKSIDE PARK ROAD LEEK
STAFFORDSHIRE ST13 8JT 01538 398290

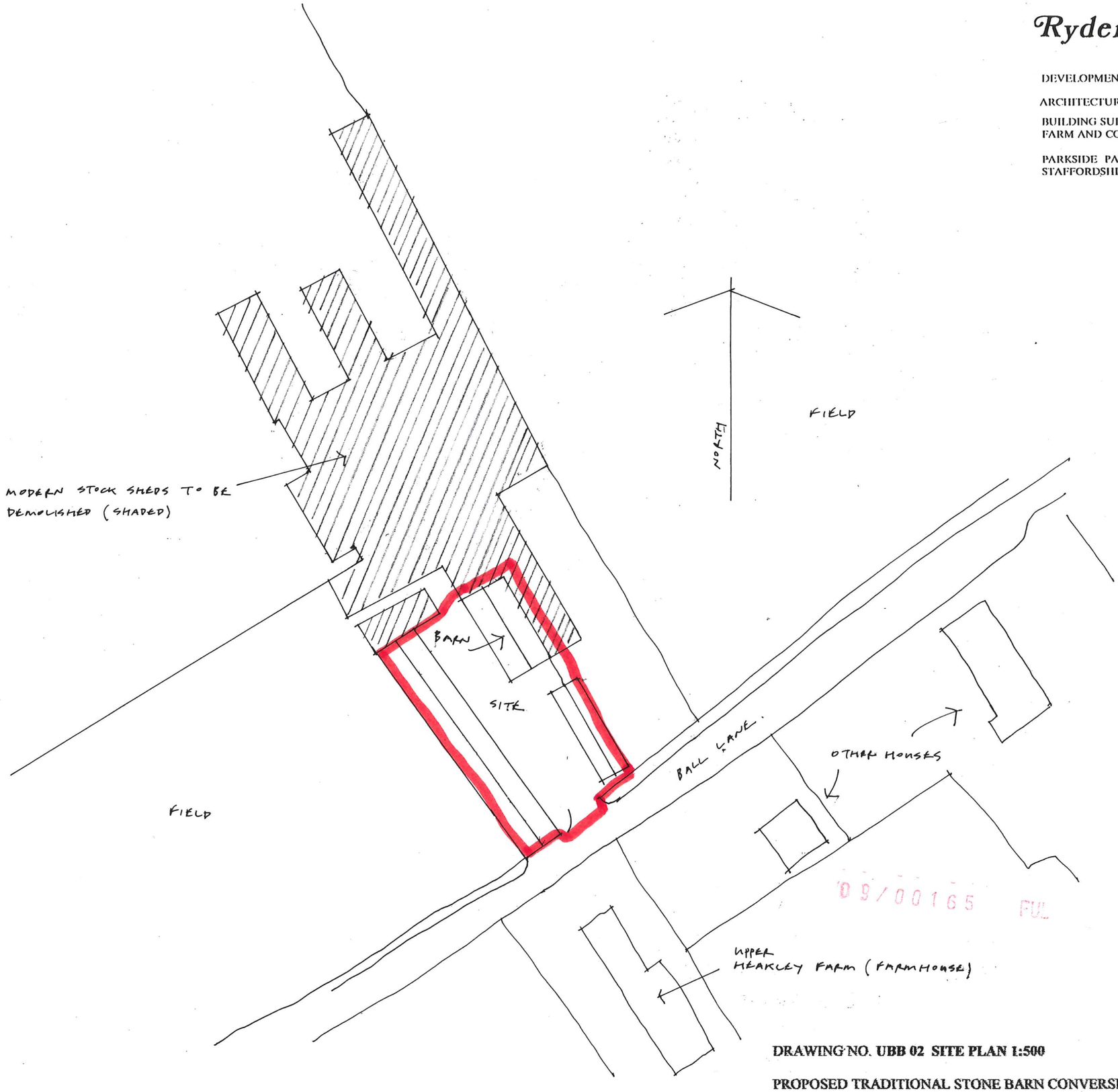

09/00165 FUL
25 FEB 2009

DRAWING NO. UBB 02 SITE PLAN 1:500

PROPOSED TRADITIONAL STONE BARN CONVERSION TO A DWELLING HOUSE AT UPPER HEAKLEY FARM BALL LANE BROWN EDGE
Staffordshire Moorlands

03 2007

Ryder Ford
ASSOCIATES

DEVELOPMENT CONSULTANTS

ARCHITECTURE : PLANNING

BUILDING SURVEYING AND CONSERVATION
FARM AND COUNTRYSIDE

PARKSIDE PARK ROAD LEEK
STAFFORDSHIRE ST13 8JT 01538 398290

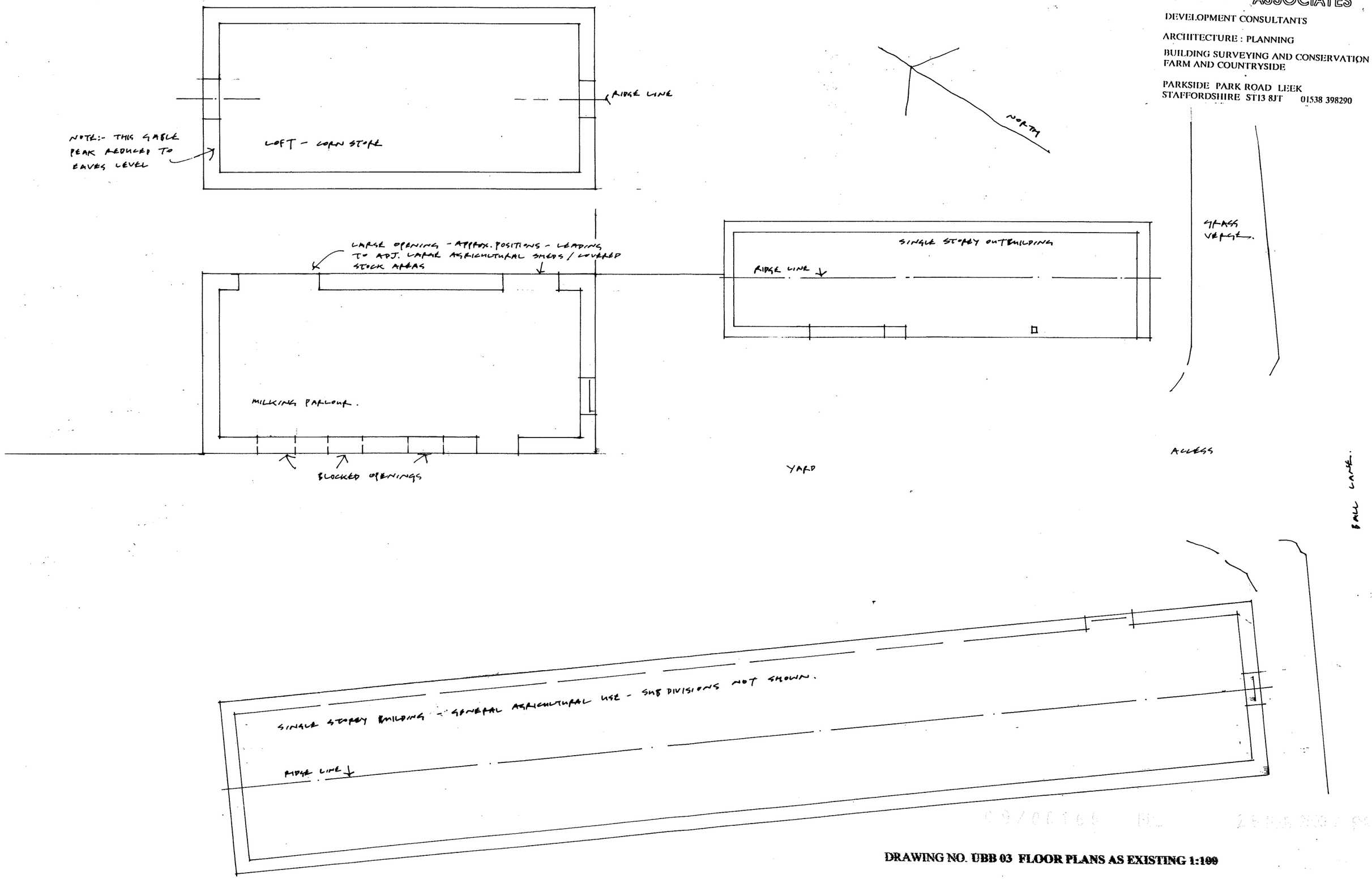

DRAWING NO. UBB 03 FLOOR PLANS AS EXISTING 1:100

PROPOSED TRADITIONAL STONE BARN CONVERSION TO A DWELLING HOUSE AT UPPER HEAKLEY FARM BALL LANE BROWN EDGE
Staffordshire Moorlands

02 2007

Ryder Ford
ASSOCIATES

DEVELOPMENT CONSULTANTS

ARCHITECTURE : PLANNING

BUILDING SURVEYING AND CONSERVATION
FARM AND COUNTRYSIDE

PARKSIDE PARK ROAD LEEK
STAFFORDSHIRE ST13 8JT 01538 398290

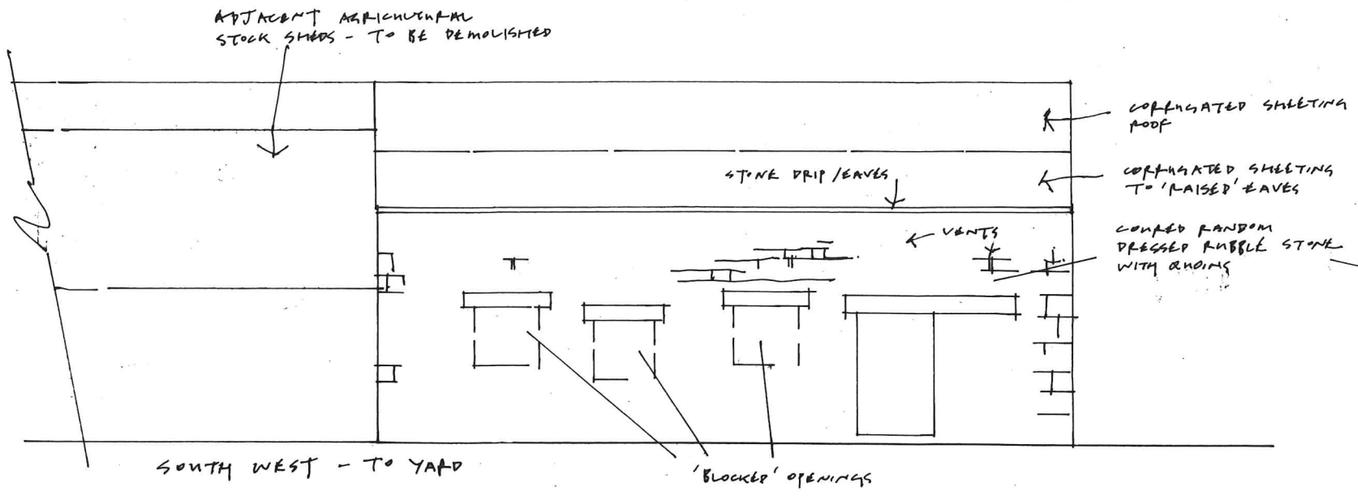

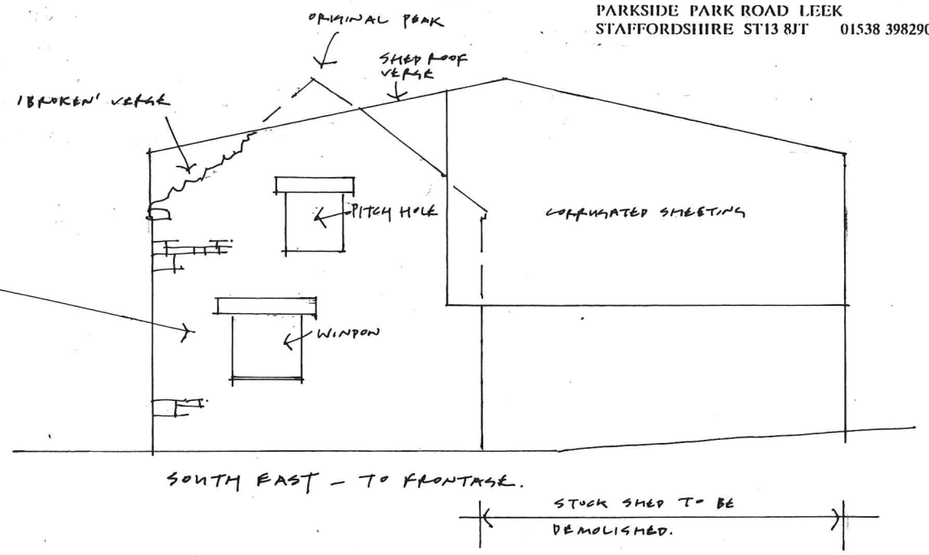

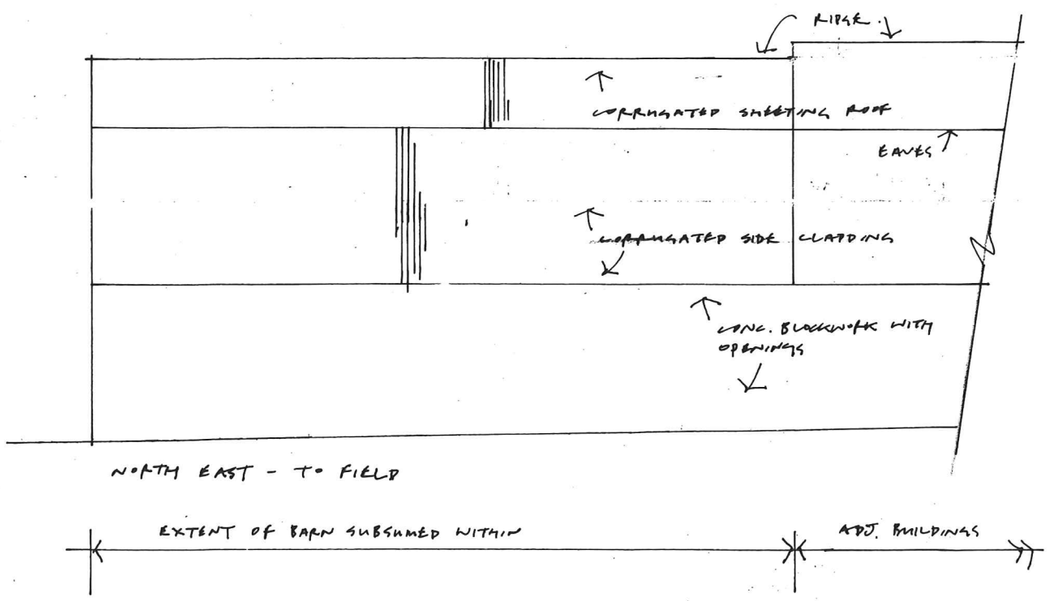

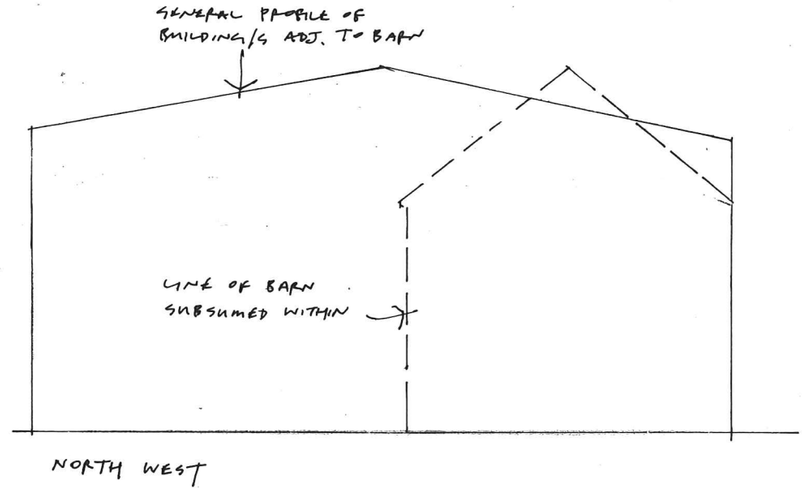

09/00165 FUL 25 FEB 2009

DRAWING NO. UBB 04 ELEVATIONS AS EXISTING 1:100

PROPOSED TRADITIONAL STONE BARN CONVERSION TO A DWELLING HOUSE AT UPPER HEAKLEY FARM BALL LANE BROWN EDGE
Staffordshire Moorlands

03 2007

Ryder Ford
ASSOCIATES

DEVELOPMENT CONSULTANTS

ARCHITECTURE : PLANNING

BUILDING SURVEYING AND CONSERVATION
FARM AND COUNTRYSIDE

PARKSIDE PARK ROAD LEEK
STAFFORDSHIRE ST13 8JT 01538 398290

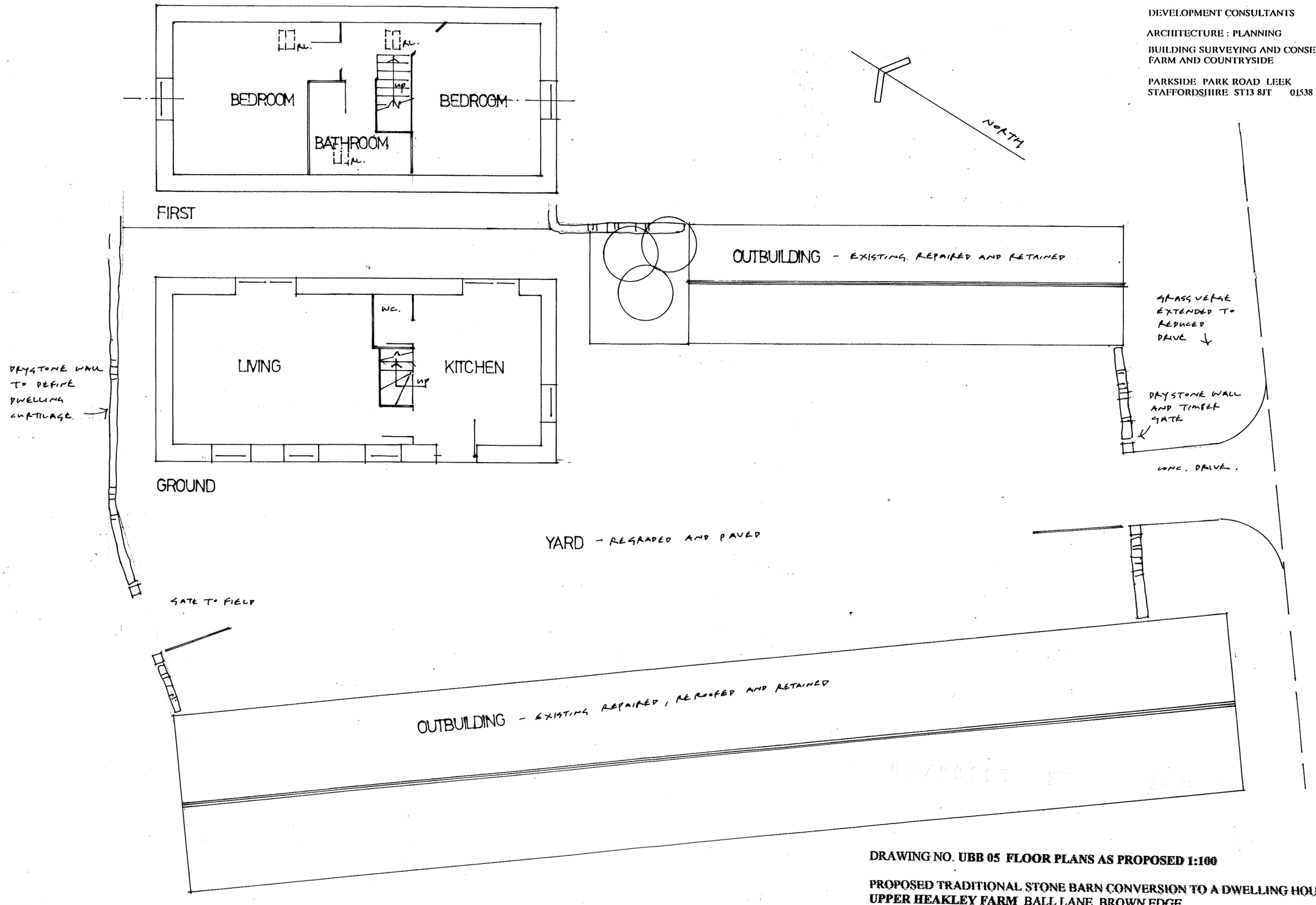

1 METRE X 5 METRES AT 1:100 SCALE

DRAWING NO. UBB 05 FLOOR PLANS AS PROPOSED 1:100

PROPOSED TRADITIONAL STONE BARN CONVERSION TO A DWELLING HOUSE AT UPPER HEAKLEY FARM BALL LANE BROWN EDGE
Staffordshire Moorlands

03 2007

Ryder Ford
ASSOCIATES

DEVELOPMENT CONSULTANTS

ARCHITECTURE : PLANNING

BUILDING SURVEYING AND CONSERVATION,
FARM AND COUNTRYSIDE

PARKSIDE PARK ROAD LEEK
STAFFORDSHIRE ST13 8JT 01538 398290

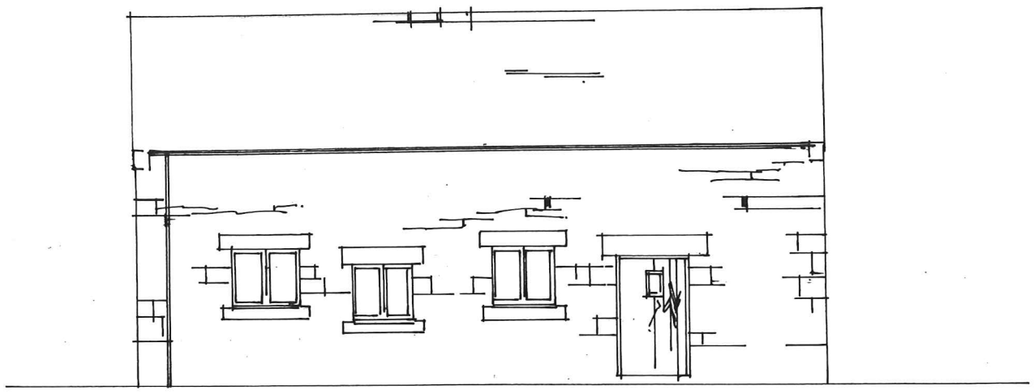

SOUTH WEST

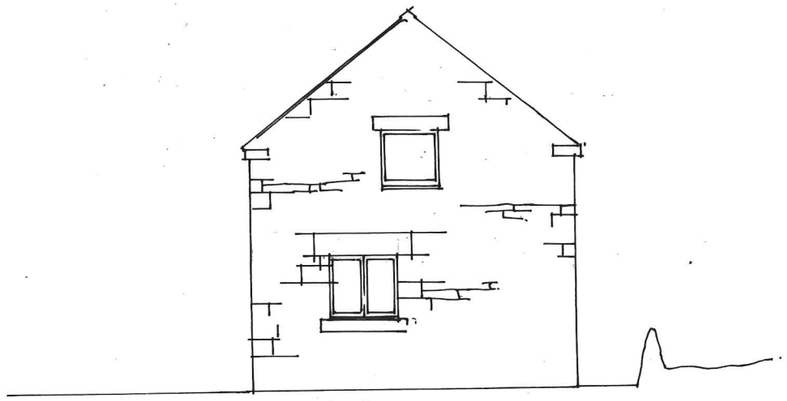

SOUTH EAST

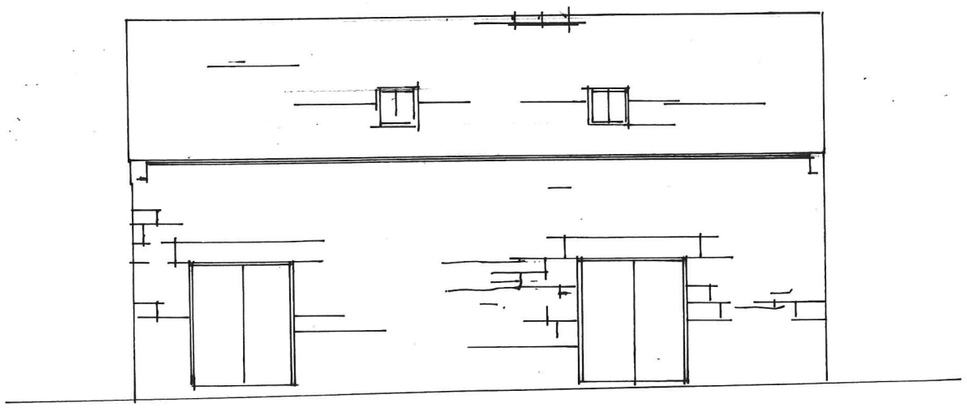

NORTH EAST

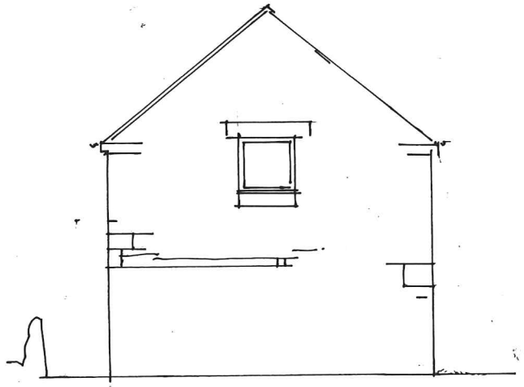

NORTH WEST.

09/00165 FUL 25 FEB 2009

1 METRE X 5 METRES AT 1:100 SCALE

DRAWING NO. UBB 06 ELEVATIONS AS PROPOSED 1:100

PROPOSED TRADITIONAL STONE BARN CONVERSION TO A DWELLING HOUSE AT UPPER HEAKLEY FARM BALL LANE BROWN EDGE
Staffordshire Moorlands

03 2007