Location plan ST13 6ND
Scale 1:500

08/01160 FUL 23 JUN 2008



Traced from aerial photo



08/011 23 JUN 2008 - S M D

1:1250

Rear Elevation Existing Scale 1:50



Rear Elevation Proposed Scale 1:50

08/01160 FUL 23 JUN 2008



Side Elevation

Existing

Scale 50:1

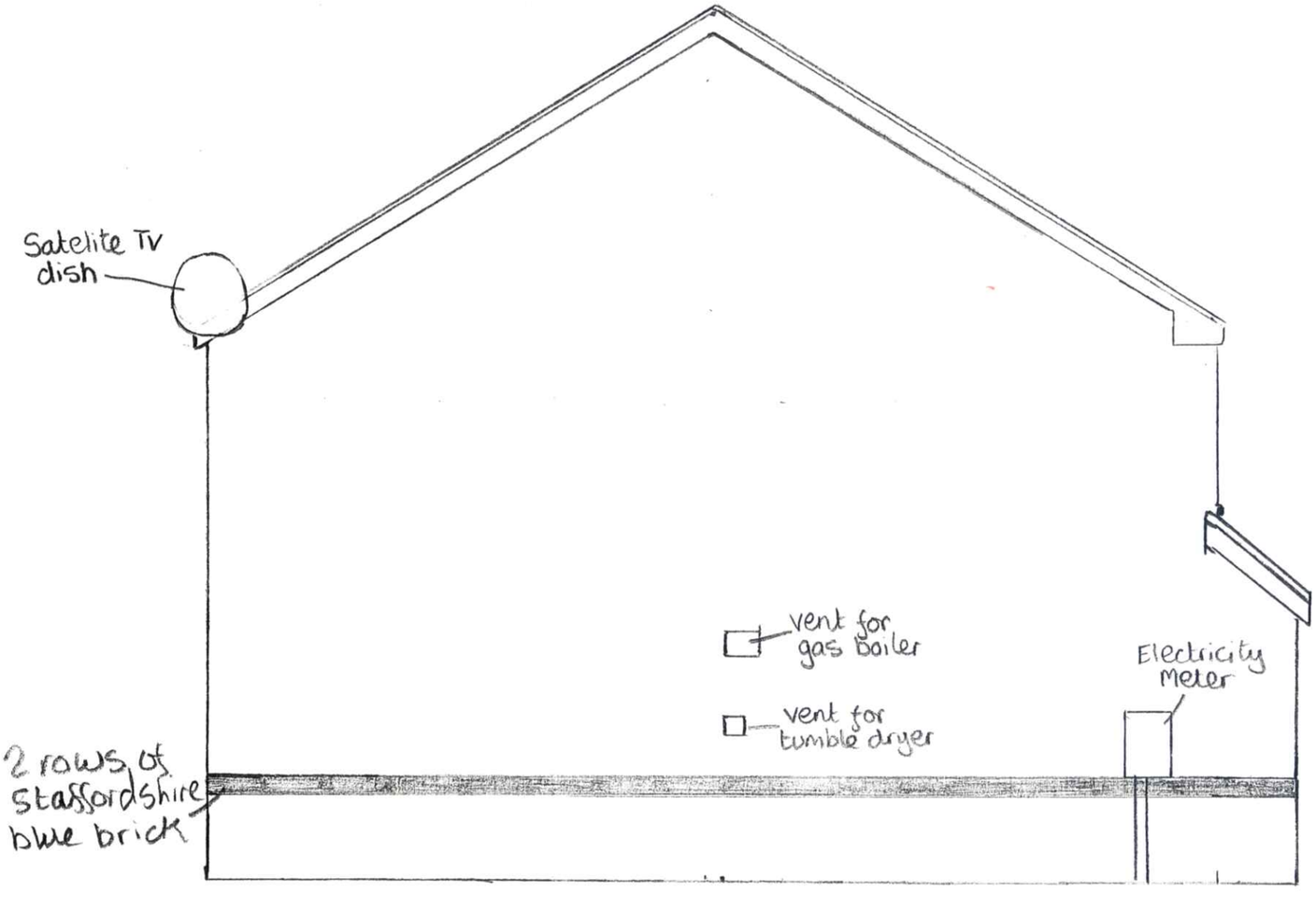

Side Elevation

Proposed.

Scale 50:1

08/01160/FUL 23 JUN 2008 - S.M.D.

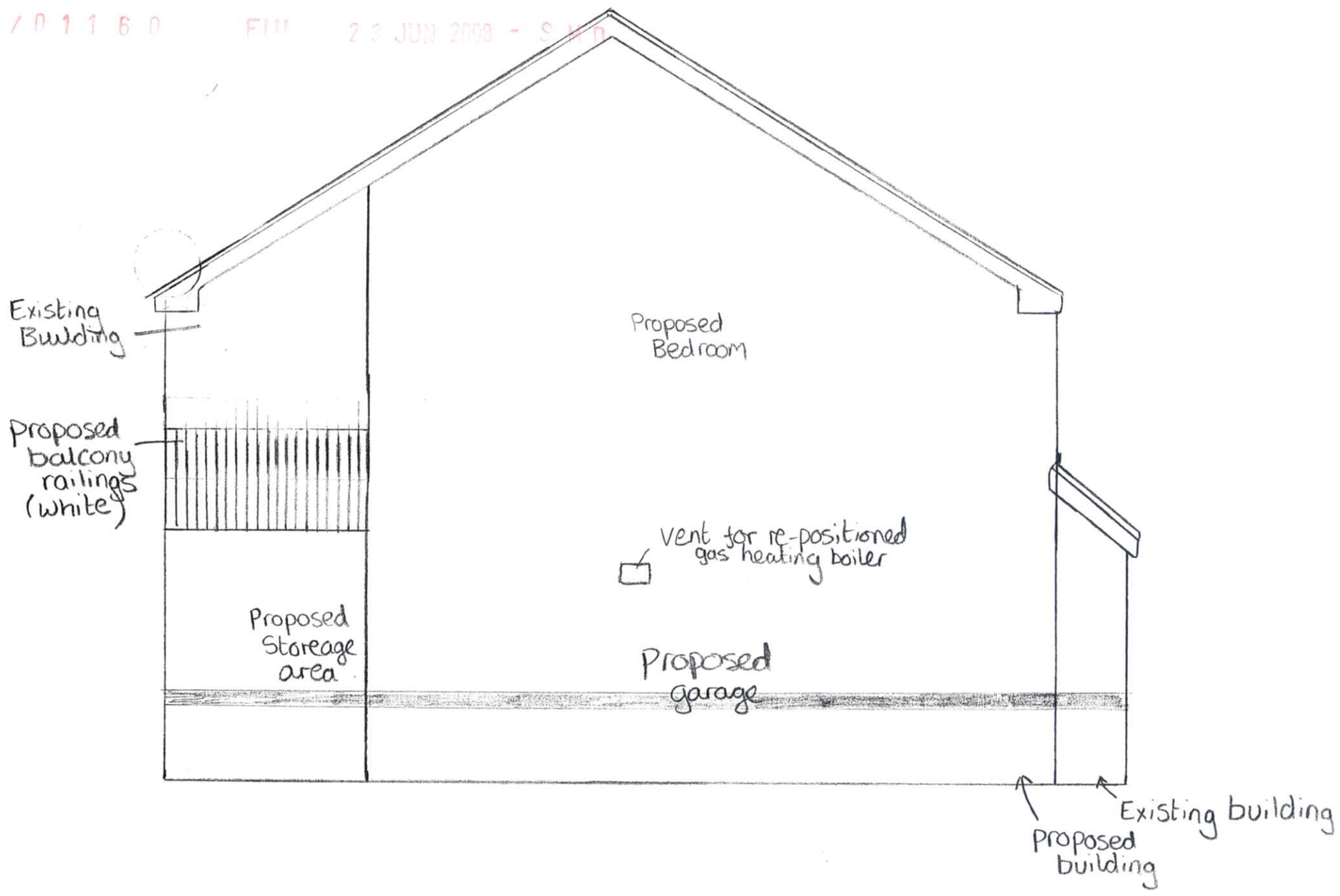

Front Elevation Existing Scale 1:50

08/01160/FUL 23 JUN 2008



Front Elevation Proposed Scale 1:50



Roof Plan. Existing Scale 1:50

08/-1160 FUL 23 JUN 2008 - SMD

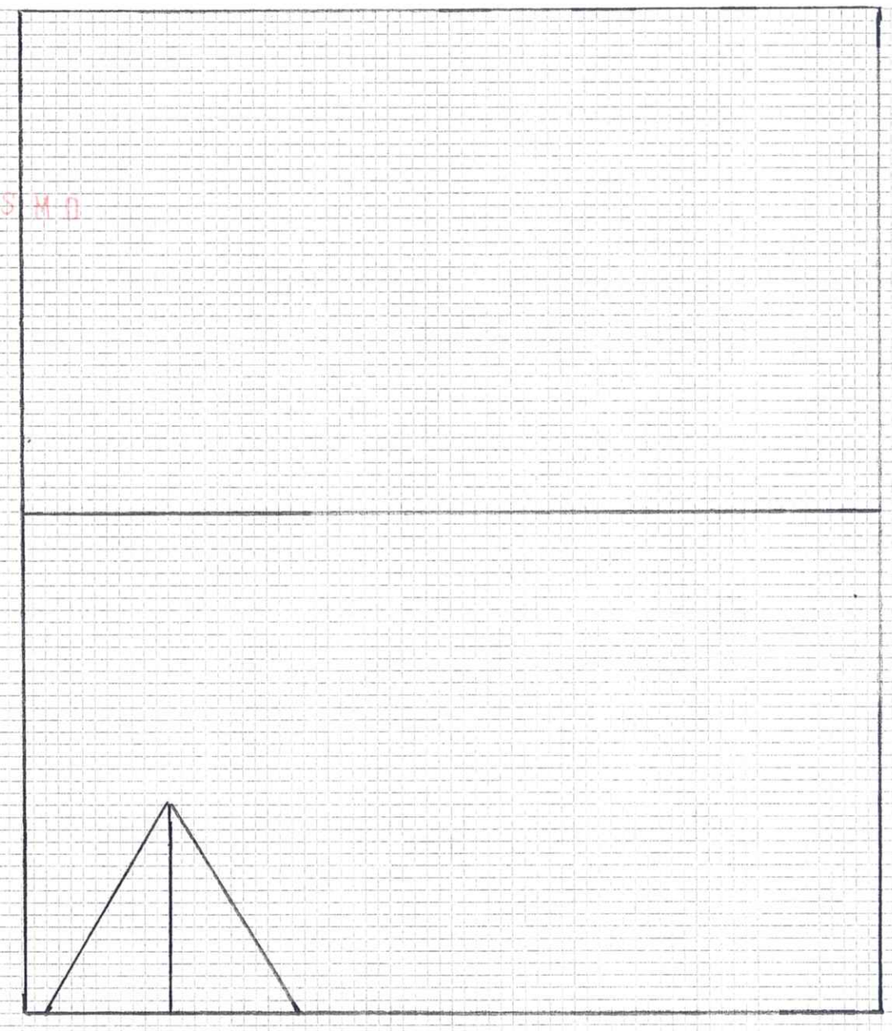

Roof Plan Proposed Scale 1:50

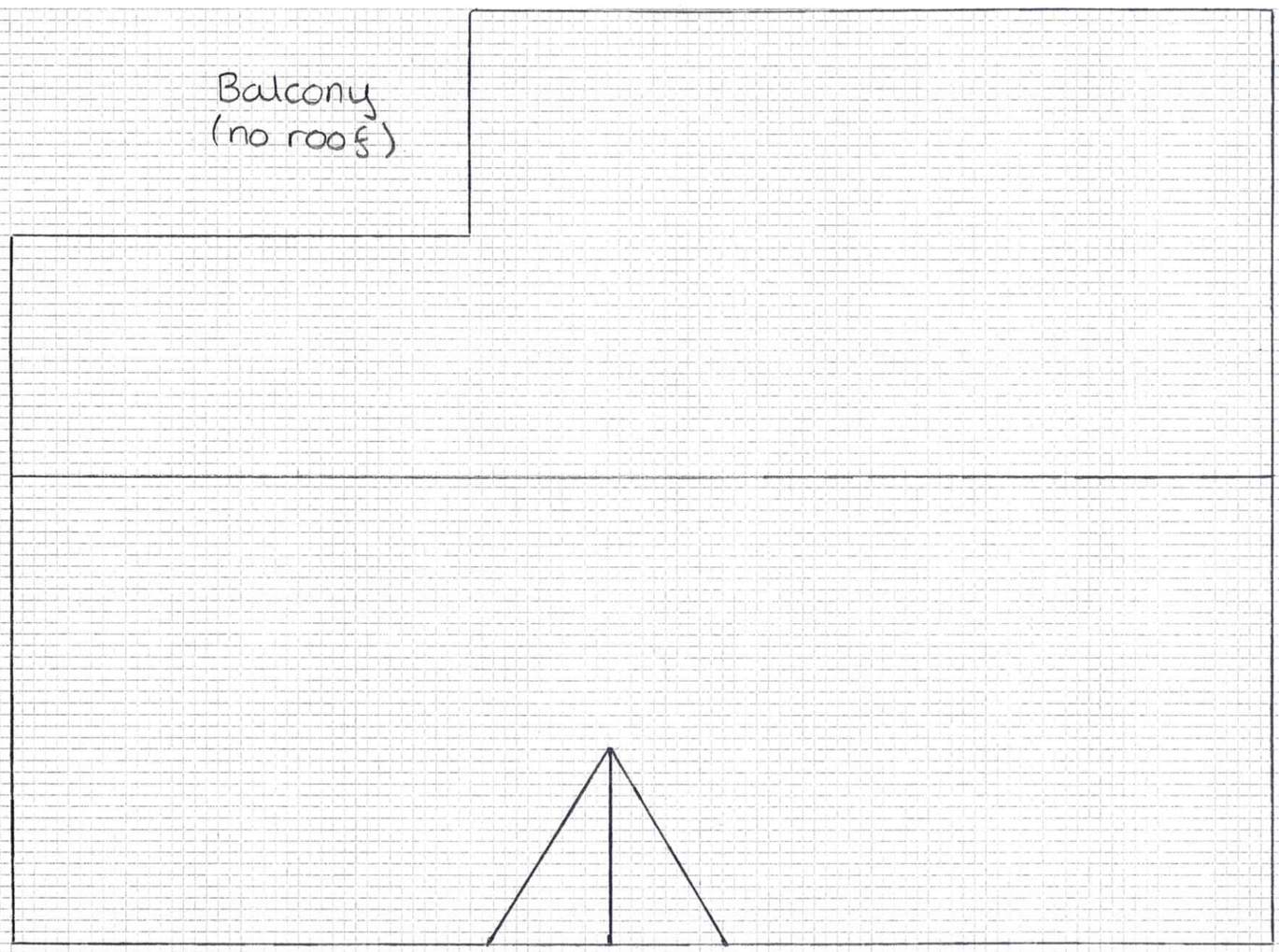

Ground Floor Plan Existing Scale 50:1

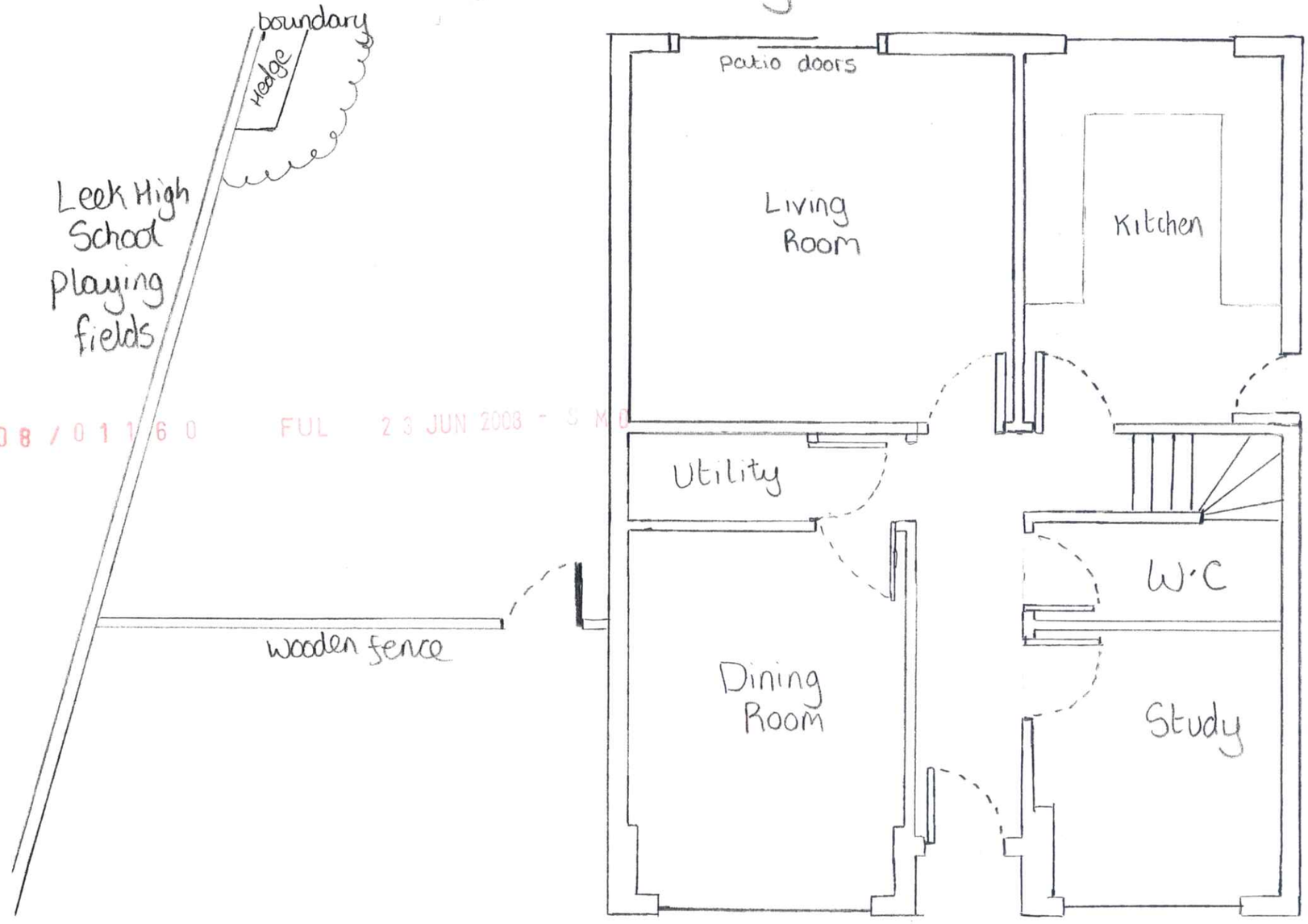

08/01160 FUL 23 JUN 2008

Ground Floor Plan Proposed Scale 50:1

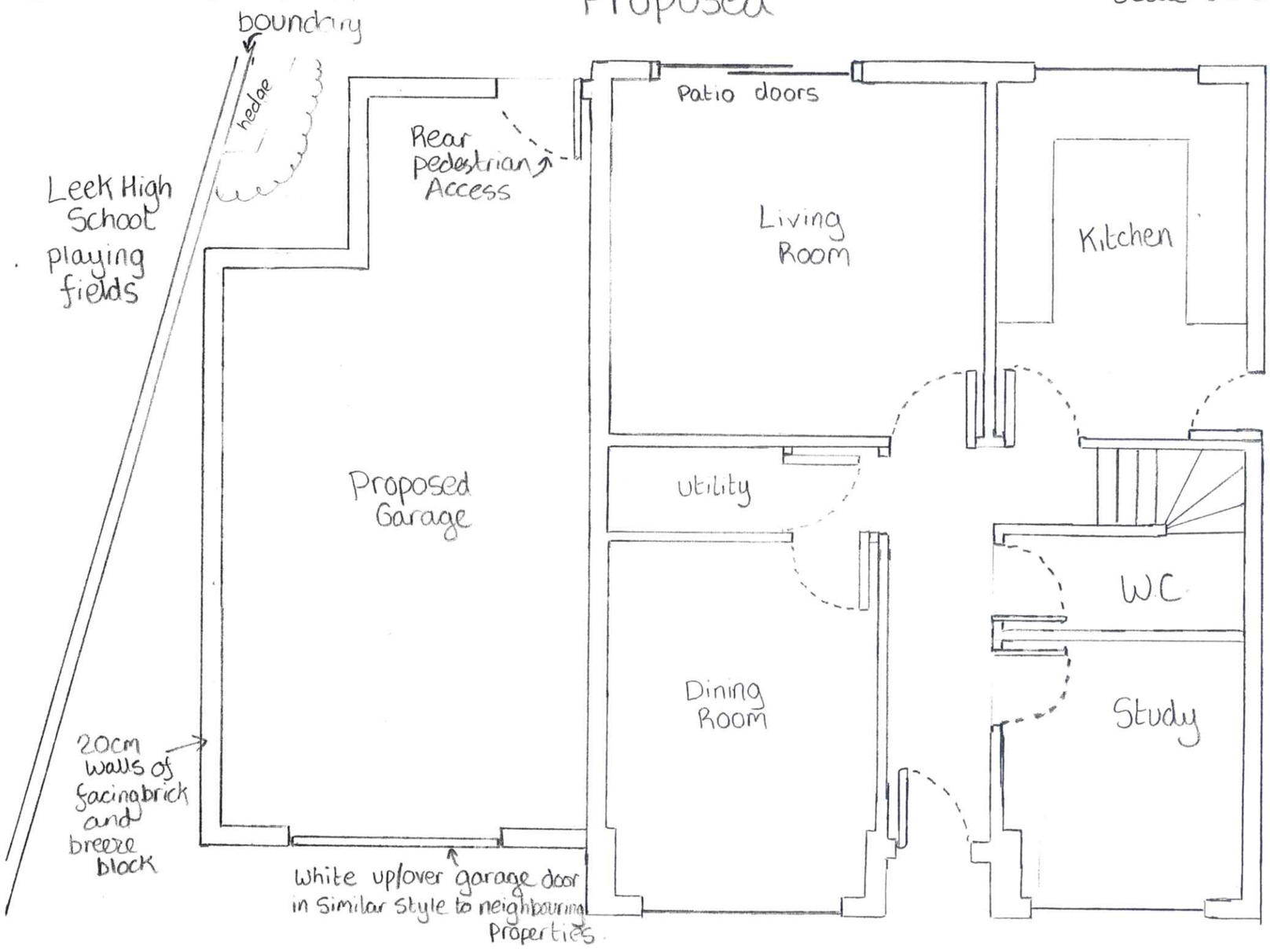

First floor Plan Existing Scale 50:1

08/01160 FUL 23 JUN 2008

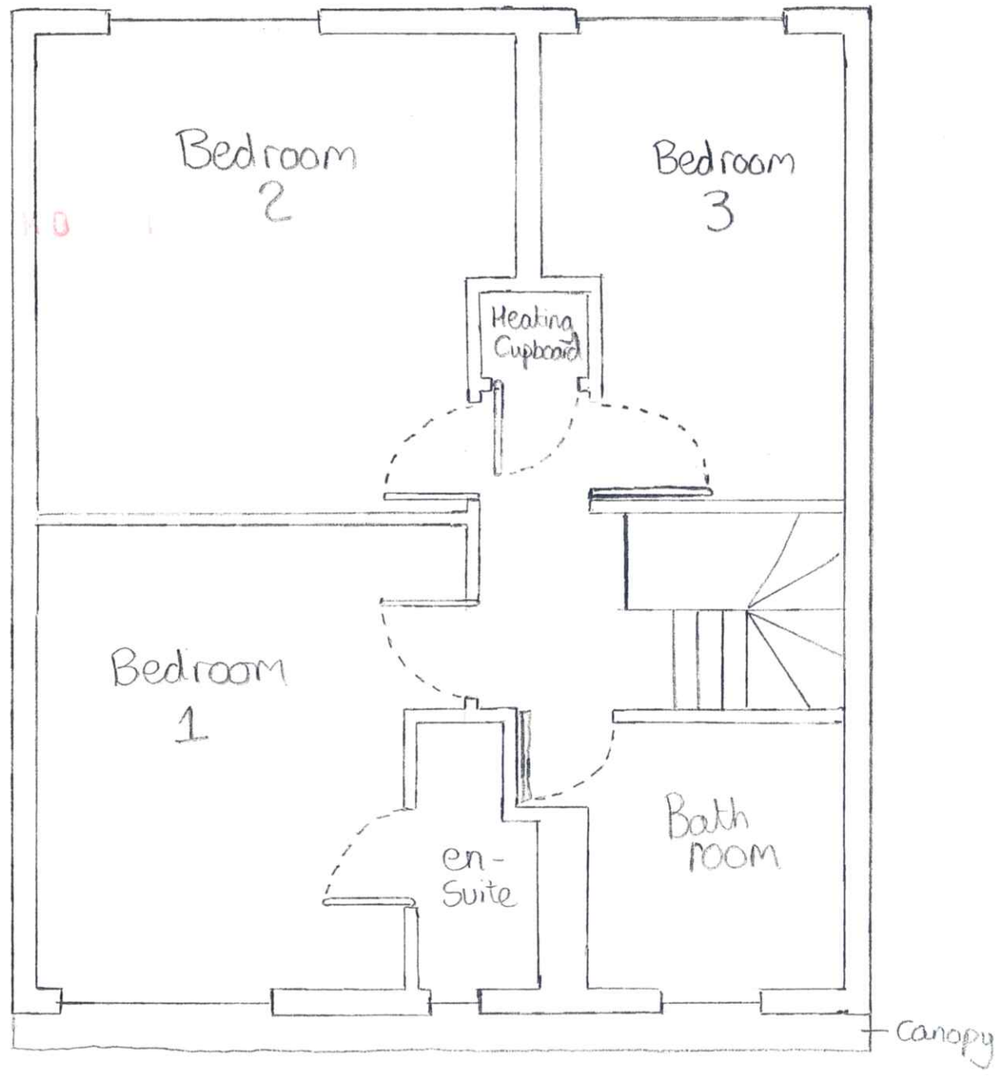

First floor Plan Proposed Scale 50:1

