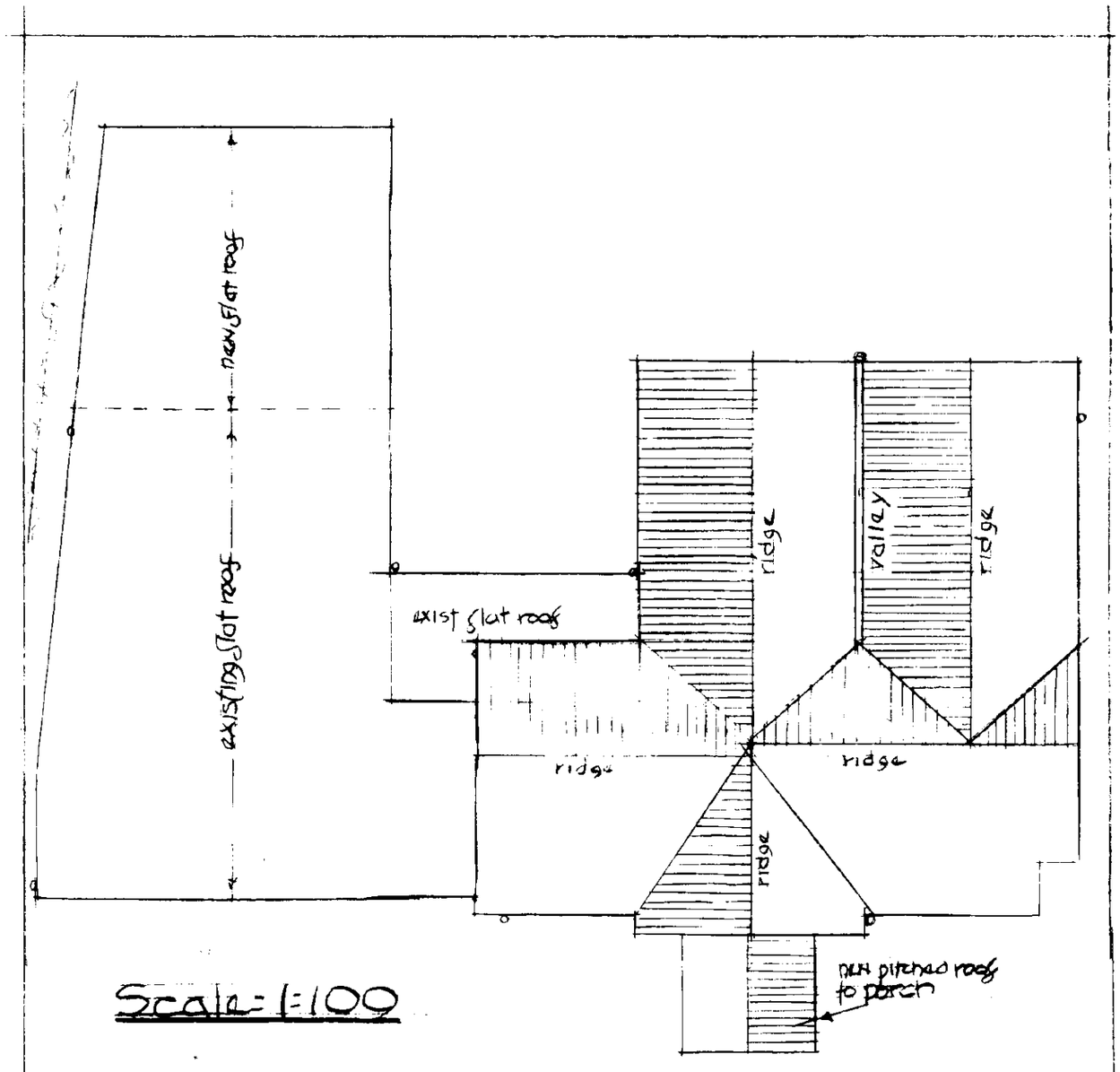

Scale 1:100

328, Ash Bank Rd, Harrington, Stoke on Trent.
Appt. no. 08/01049/FUL Extra information ragoested (Roof Plan)

Reference:	08/01049/FUL Werrington

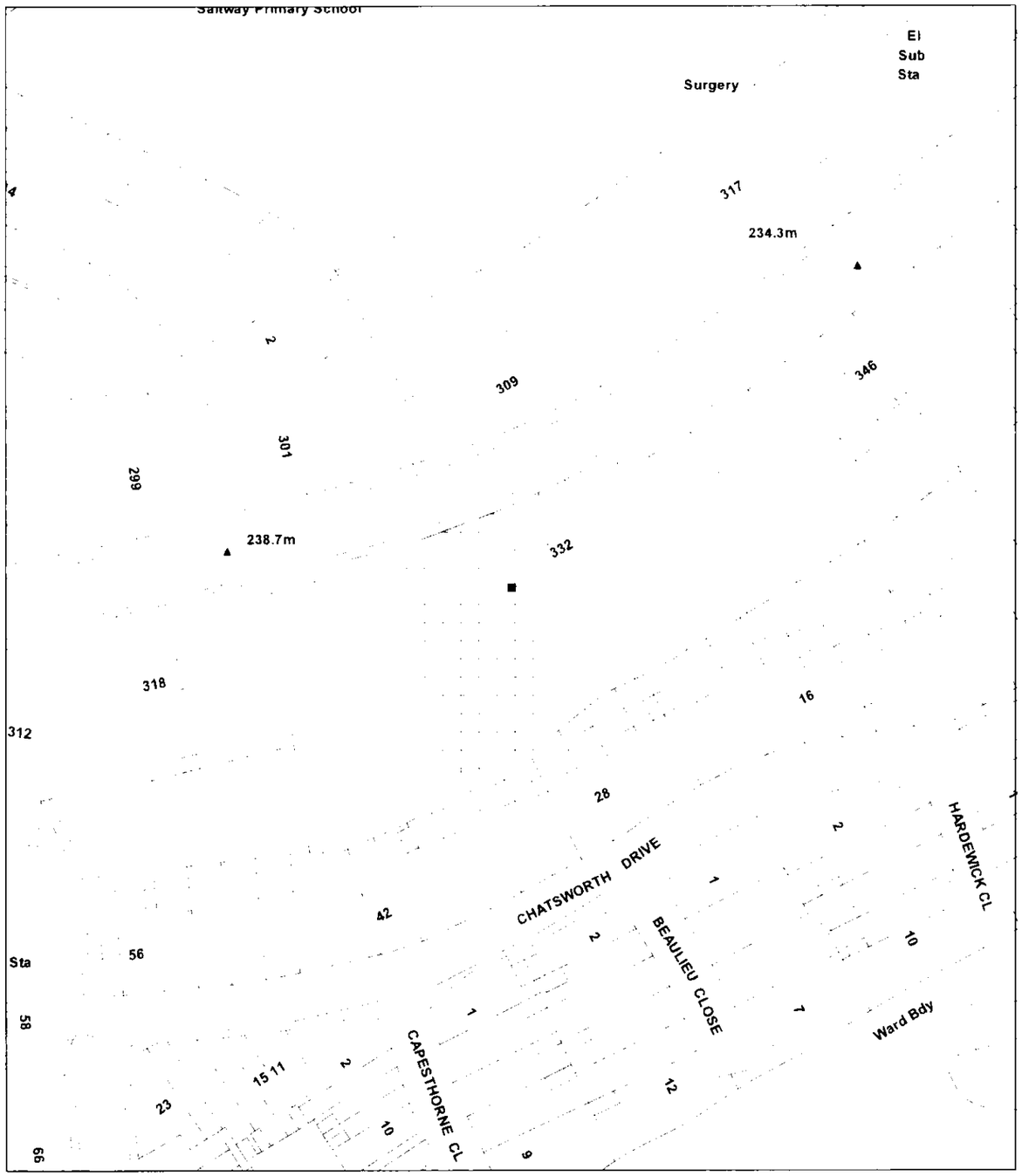

Scale : 1:1250

© Crown copyright. All rights reserved.
Staffordshire Moorlands District Council
Licence no. 100018384. 2007.

Organisation	Not Set
Department	Not Set
Comments	Not Set



No 328, Ash Bank Rd. Warrington. Existing elevations

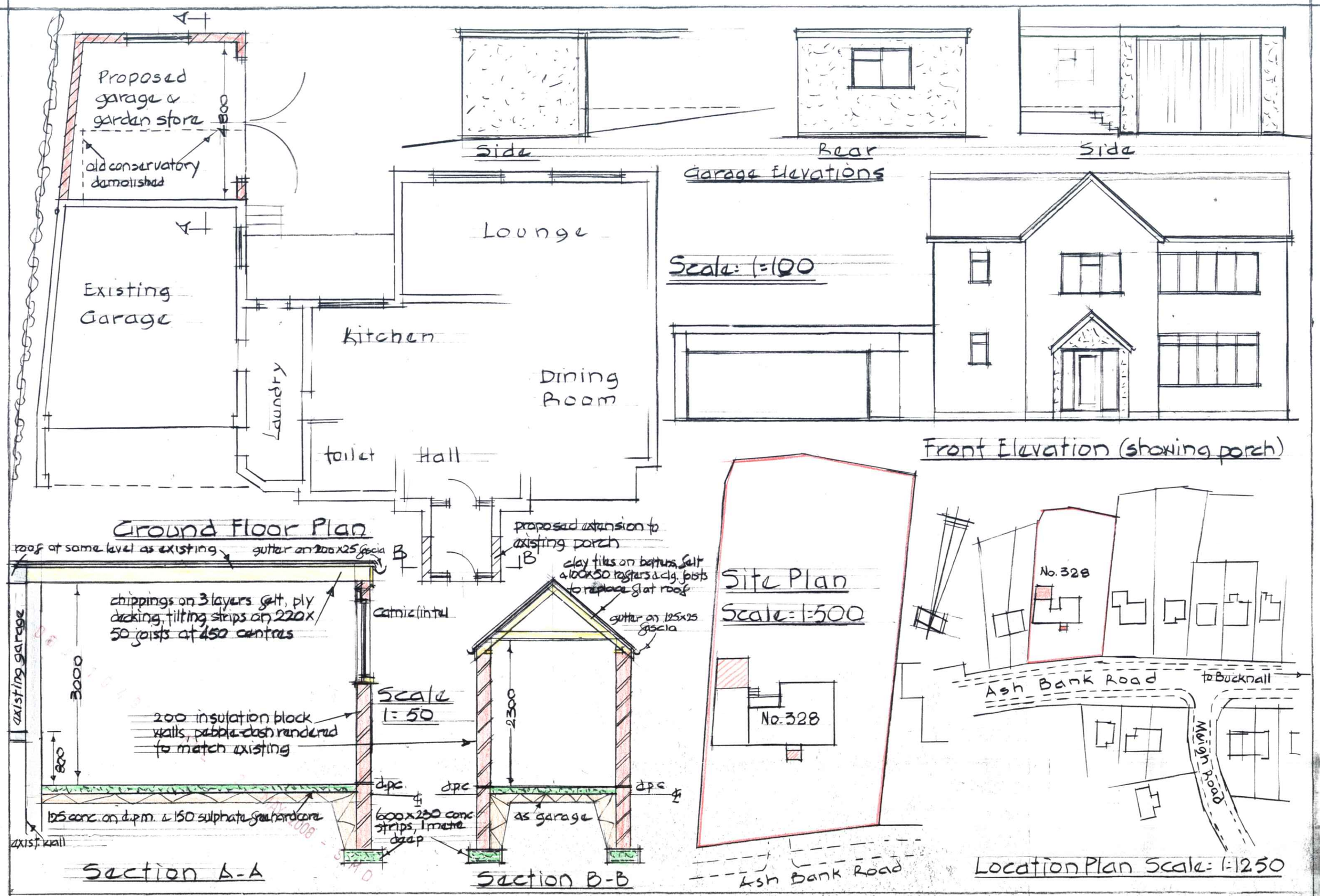

Proposed extension to garage & extension to porch at: 328, Ash Bank Road, Warrington, S.o.T for: Mr. S. Grosvenor