STAFFORDSHIRE moorlands DISTRICT COUNCIL
ACHIEVING · EXCELLENCE

Staffordshire Moorlands District Council
Moorlands House, Stockwell Street, Leek
Staffordshire Moorlands, ST13 6HQ
Telephone: 0845 605 3013
www.staffsmoorlands.gov.uk

Householder Application for Planning Permission for works or extension to a dwelling.
Town and Country Planning Act 1990

Part One

Publication of planning applications on council websites

Please note that with the exception of applicant contact details and Certificates of Ownership, the information provided on this application form and in supporting documents may be published on the council's website.

If you have provided any other information as part of your application which falls within the definition of personal data under the Data Protection Act which you do not wish to be published on the council's website, please contact the council's planning department.

09/00409 FUL

Please complete using block capitals and black ink.
It is important that you read the accompanying guidance notes as incorrect completion will delay the processing of your application.

1. Applicant Name and Address

Title:	MR
First name:	STEPHEN
Last name:	REDFERN
Company (optional):	
Unit:	N/A
House number:	N/A
House suffix:	N/A
House name:	MILL COTTAGE
Address 1:	MILL LANE
Address 2:	LOWER TEAN
Address 3:	STOKE-ON-TRENT
Town:	
County:	STAFFORDSHIRE
Country:	ENGLAND
Postcode:	ST10 4LL

2. Agent Name and Address

Title:	
First name:	
Last name:	
Company (optional):	
Unit:	
House number:	
House suffix:	
House name:	
Address 1:	
Address 2:	
Address 3:	
Town:	
County:	
Country:	
Postcode:	

3. Description of Proposed Works

Please describe the proposed works:

TO CREATE A 1ST FLOOR EXTENSION ON EXISTING PORCH.
RE-POSITION ENTERANCE DOOR TO N.E. VIEW.
RE-POSITION WINDOW TO GROUND FLOOR LOOKING TOWARDS N.W.
FITTING NEW WINDOW OF SAME SIZE AND DESIGN TO 1ST FLOOR LOOKING TOWARDS THE N.E.

3. Description of Proposed Works (continued)

Has the work already started? ☑ Yes ☐ No

If Yes, please state when the work was started (DD/MM/YYYY): 16 - 10 - 08 (date must be pre application submission)

Has the work already been completed? ☑ Yes ☐ No

If Yes, please state when the work was completed (DD/MM/YYYY): 20 - 12 - 08 (date must be pre-application submission)

4. Site Address Details

Please provide the full postal address of the application site.

Unit: N/A House number: N/A House suffix: N/A

House name: MILL COTTAGE

Address 1: MILL LANE

Address 2: LOWER TEAN

Address 3: STOKE-ON-TRENT

Town:

County: STAFFORDSHIRE

Postcode (optional): ST10 4LL

5. Pedestrian and Vehicle Access, Roads and Rights of Way

Is a new or altered vehicle access proposed to or from the public highway? ☐ Yes ☑ No

Is a new or altered pedestrian access proposed to or from the public highway? ☐ Yes ☑ No

Do the proposals require any diversions, extinguishments and/or creation of public rights of way? ☐ Yes ☑ No

If Yes to any questions, please show details on your plans or drawings and state the reference number(s) of the plan(s)/ drawing(s):

6. Pre-application Advice

Has assistance or prior advice been sought from the local authority about this application? ☑ Yes ☐ No

If Yes, please complete the following information about the advice you were given. (This will help the authority to deal with this application more efficiently).

Please tick if the full contact details are not known, and then complete as much possible: ☑

Officer name: UNKNOWN

Reference: UNKNOWN

Date (DD MM YYYY): END OF JULY START OF AUG AGAIN START OF OCTOBER (must be pre-application submission)

Details of the pre-application advice received: MADE ENQUIRIES TO SEE IF PLANN. APP WOULD BE NEEDED UNDER NEW PLANN. WAS ADVISED THAT WE SHOULD NOT. RE-Submit with change to roof now with gable end at 35° pitch

7. Trees and Hedges

Are there any trees or hedges on your own property or on adjoining properties which are within falling distance of your boundary? ☐ Yes ☑ No

If Yes, please mark their position on a scaled plan and state the reference number of any plans or drawings:

N/A

Will any trees or hedges need to be removed or pruned in order to carry out your proposal? ☐ Yes ☑ No

If Yes, please show on your plans which trees by giving them numbers e.g. T1, T2 etc, state the reference number of the plan(s)/ drawing(s) and indicate the scale.

N/A

8. Parking

Will the proposed works affect existing car parking arrangements? ☐ Yes ☑ No

If Yes, please describe:

N/A

9. Council Employee / Member

Is the applicant or agent related to any member of staff or elected member of the council? ☐ Yes ☑ No

If Yes, please provide details:

N/A

10. Materials

If applicable, please state what materials are to be used externally. Include type, colour and name for each material:

	Existing (where applicable)	Proposed	Not applicable	Don't Know	Drawing references if applicable
Walls	RENDER OVER BRICK	RENDE OVER BLOCK	☐	☐	
Roof	STAFFORDSHIRE BLUE	STAFFORDSHIRE BLUE	☐	☐	
Windows	HARDWOOD DOUBLE GLAZED	HARDWOOD DOUBLE GLAZED	☐	☐	
Doors	HARD WOOD	HARD WOOD	☐	☐	
Boundary treatments (e.g. fences, walls)			☑	☐	
Vehicle access and hard-standing			☑	☐	
Lighting			☑	☐	
Others (please specify)			☑	☐	

Are you supplying additional information on submitted plan(s)/drawing(s)/design and access statement? ☐ Yes ☑ No

If Yes, please state references for the plan(s)/drawing(s)/design and access statement:

11. Certificates

One Certificate A, B, C, or D, must be completed, together with the Agricultural Holdings Certificate with this application form

CERTIFICATE OF OWNERSHIP - CERTIFICATE A

Town and Country Planning (General Development Procedure) Order 1995 Certificate under Article 7

I certify/The applicant certifies that on the day 21 days before the date of this application nobody except myself/ the applicant was the owner *(owner is a person with a freehold interest or leasehold interest with at least 7 years left to run)* of any part of the land or building to which the application relates.

Signed - Applicant:	Or signed - Agent:	Date (DD/MM/YYYY):
		17-1-09

CERTIFICATE OF OWNERSHIP - CERTIFICATE B

Town and Country Planning (General Development Procedure) Order 1995 Certificate under Article 7

I certify/ The applicant certifies that I have/the applicant has given the requisite notice to everyone else (as listed below) who, on the day 21 days before the date of this application, was the owner *(owner is a person with a freehold interest or leasehold interest with at least 7 years left to run)* of any part of the land or building to which this application relates.

Name of Owner	Address	Date Notice Served

Signed - Applicant:	Or signed - Agent:	Date (DD/MM/YYYY):

CERTIFICATE OF OWNERSHIP - CERTIFICATE C

Town and Country Planning (General Development Procedure) Order 1995 Certificate under Article 7

certify/ The applicant certifies that:

- Neither Certificate A or B can be issued for this application
- All reasonable steps have been taken to find out the names and addresses of the other owners *(owner is a person with a freehold interest or leasehold interest with at least 7 years left to run)* of the land or building, or of a part of it , but I have/ the applicant has been unable to do so.

The steps taken were:

Name of Owner	Address	Date Notice Served

lotice of the application has been published in the following newspaper :irculating in the area where the land is situated):

On the following date (which must not be earlier than 21 days before the date of the application):

igned - Applicant:	Or signed - Agent:	Date (DD/MM/YYYY):

11. Certificates (continued)

CERTIFICATE OF OWNERSHIP - CERTIFICATE D

Town and Country Planning (General Development Procedure) Order 1995 Certificate under Article 7

I certify/ The applicant certifies that:

- Certificate A cannot be issued for this application
- All reasonable steps have been taken to find out the names and addresses of everyone else who, on the day 21 days before the date of this application, was the owner *(owner is a person with a freehold interest or leasehold interest with at least 7 years left to run)* of any part of the land to which this application relates, but I have/ the applicant has been unable to do so.

The steps taken were:

Notice of the application has been published in the following newspaper (circulating in the area where the land is situated):

On the following date (which must not be earlier than 21 days before the date of the application):

Signed - Applicant:

Or signed - Agent:

Date (DD/MM/YYYY):

AGRICULTURAL HOLDINGS CERTIFICATE

Town and Country Planning (General Development Procedure)Order 1995 Certificate under Article 7

Agricultural Land Declaration - You Must Complete Either A or B

(A) None of the land to which the application relates is, or is part of, an agricultural holding.

Signed - Applicant:

Or signed - Agent:

Date (DD/MM/YYYY):

B) I have/ The applicant has given the requisite notice to every person other than myself/ the applicant who, on the day21 days before the date of this application, was a tenant of an agricultural holding on all or part of the land to which this application relates, as listed below:

Name of Tenant	Address	Date Notice Served

Signed - Applicant:

Or signed - Agent:

Date (DD/MM/YYYY):

12. Planning Application Requirements - Checklist

Please read the following checklist to make sure you have sent all the information in support of your proposal. Failure to submit all information required will result in your application being deemed invalid. It will not be considered valid until all information required by the Local Planning Authority has been submitted.

3 copies of a completed and dated application form: ☑

3 copies of a plan which identifies the land to which the application relates drawn to an identified scale and showing the direction of North: ☑

3 copies of other plans and drawings or information necessary to describe the subject of the application: ☑

3 copies of a design and access statement where proposed works fall within one of the following designated areas: ☐

- National Park
- Site of special scientific interest
- Conservation area
- Area of outstanding natural beauty
- World Heritage Site
- The Broads

The correct fee: ☐

3 copies of the completed, dated Article 7 Certificate (Agricultural Holdings): ☐

3 copies of the completed, dated Ownership Certificate (A, B, C or D - as applicable): ☐

13. Declaration

I/we hereby apply for planning permission/consent as described in this form and the accompanying plans/drawings and additional information.

Signed - Applicant: Scott Reid

Or signed - Agent:

Date (DD/MM/YYYY): 17-01-04 (date cannot be pre-application)

14. Applicant Contact Details

Telephone numbers

Country code:	National number:	Extension number:
01283	494630	

Country code:	Mobile number (optional):

Country code:	Fax number (optional):

Email address (optional):

15. Agent Contact Details

Telephone numbers

Country code:	National number:	Extension number:

Country code:	Mobile number (optional):

Country code:	Fax number (optional):

Email address (optional):

16. Site Visit

Can the site be seen from a public road, public footpath, bridleway or other public land? ☑ Yes ☐ No

If the planning authority needs to make an appointment to carry out a site visit, whom should they contact? *(Please select only one)* ☐ Agent ☑ Applicant ☐ Other (if different from the agent/applicant's details)

If Other has been selected, please provide:

Contact name:

Telephone number:

Email address:

MILL COTTAGE MILL LANE STIO 4LL

PRESENT VIEW PLAN

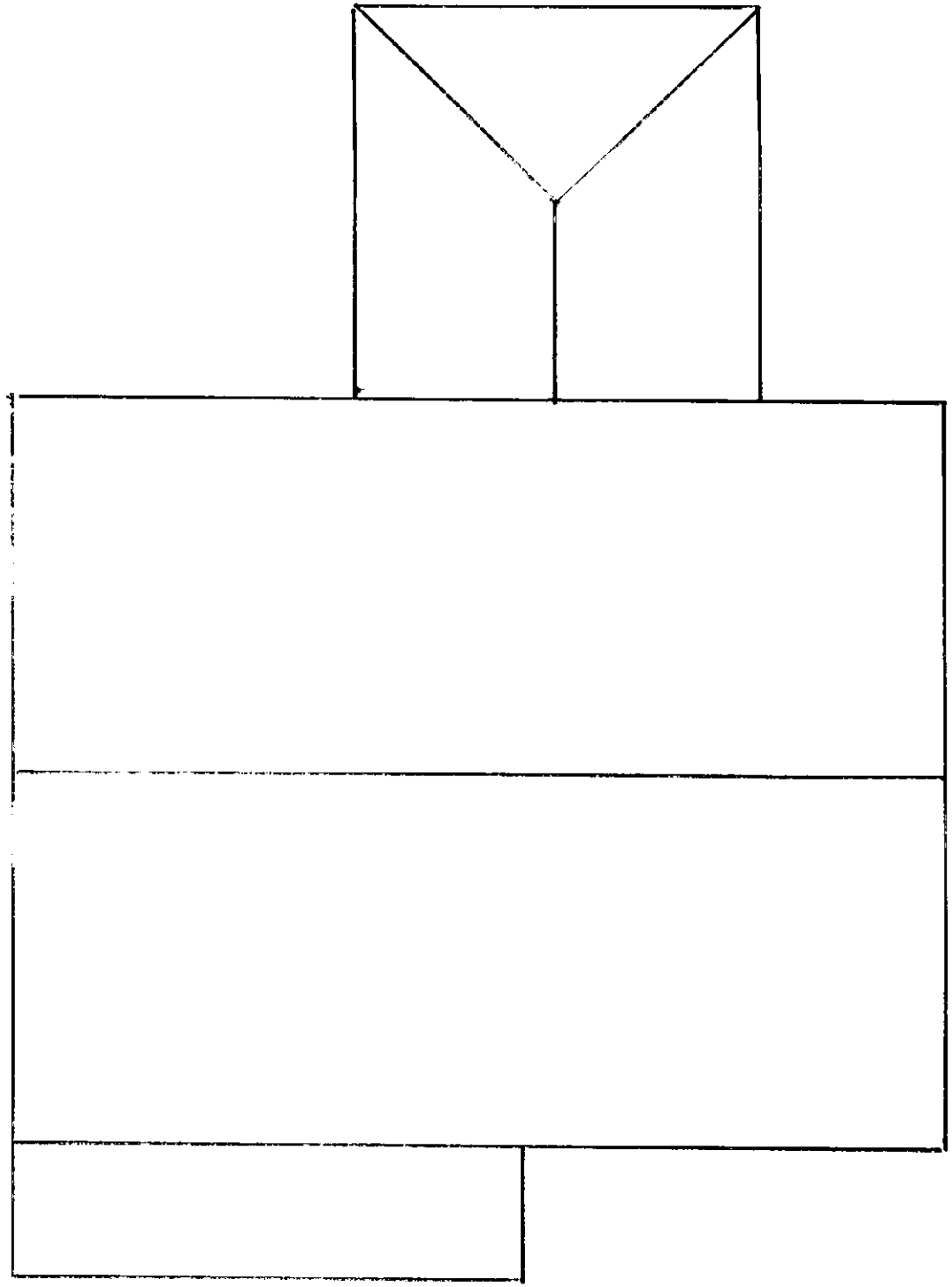

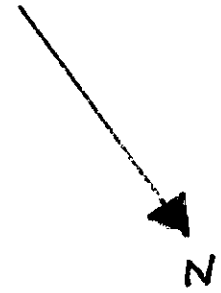

1:50

MILL COTTAGE MILL LANE ST10 4LL

PRESENT VIEW LOOKING FROM S.E.

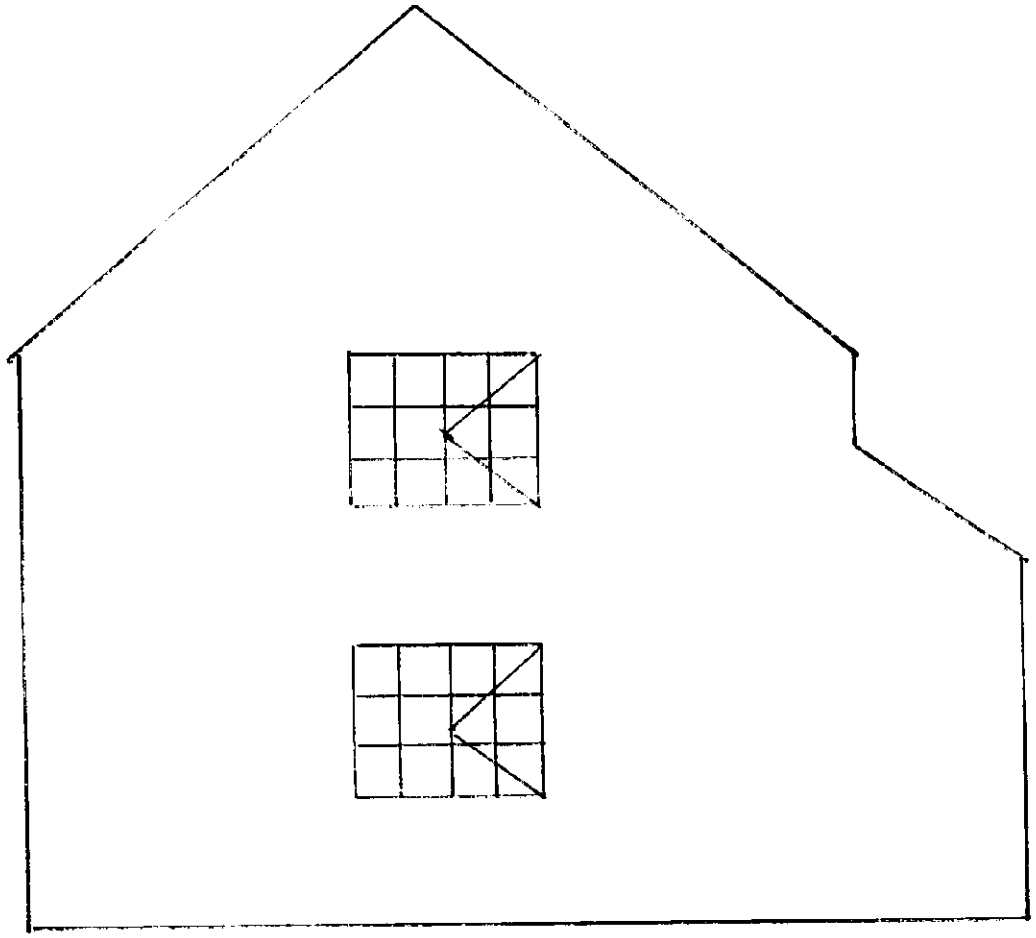

1:50

MILL COTTAGE MILL LANE STIDGILL

PRESENT VIEW LOOKING FROM N.W.

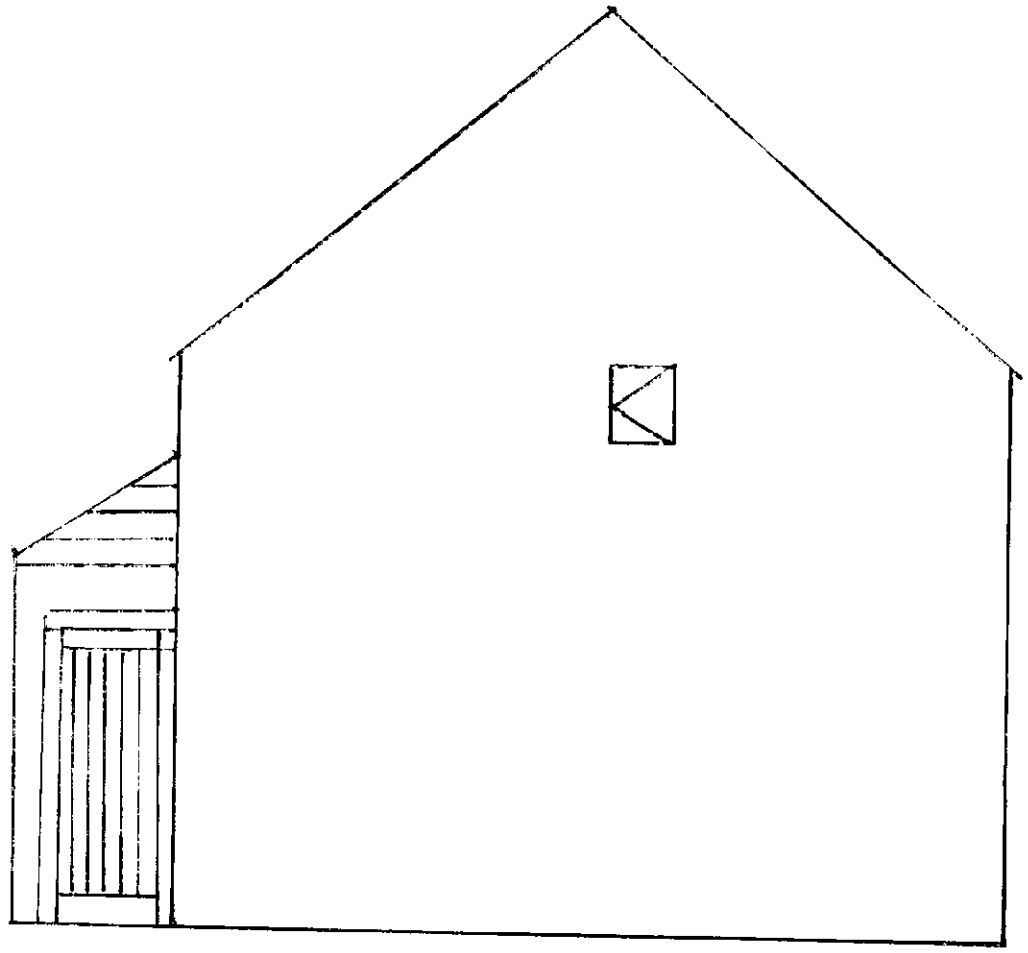

1:50

MILL COTTAGE MILL LANE ST10 4LL

PRESENT VIEW LOOKING FROM N.E.

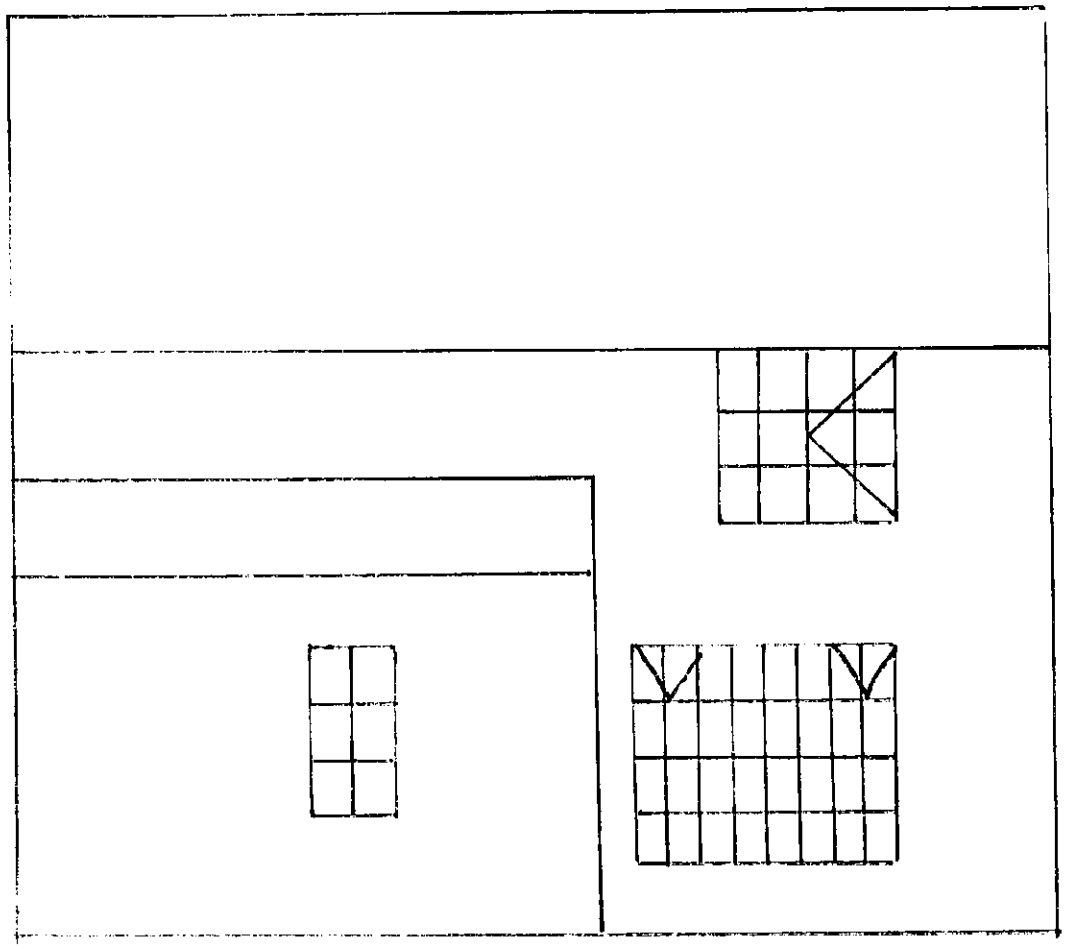

1:50

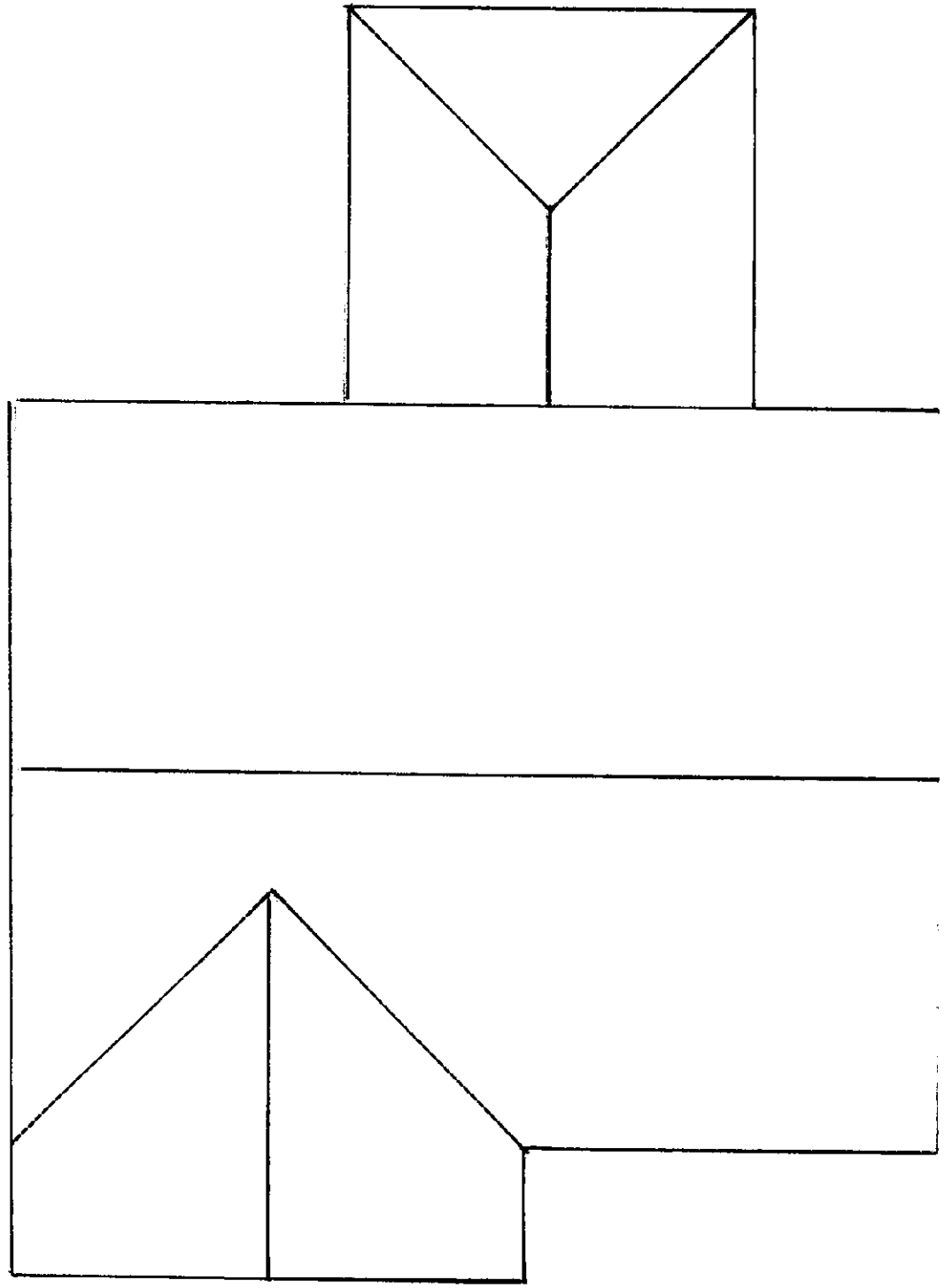

Mill Cottage Mill Lane
Lower Tean ST10 4LL
PROPOSED PLAN

1:50

Mill cottage, Mill lane
Lower Tean ST10 4LL

PROPOSED VIEW LOOKING FROM S.E.



1:50

Mill Cottage, Mill Lane

Lower Tean ST10 4LL

PROPOSED VIEW LOOKING FROM N.W

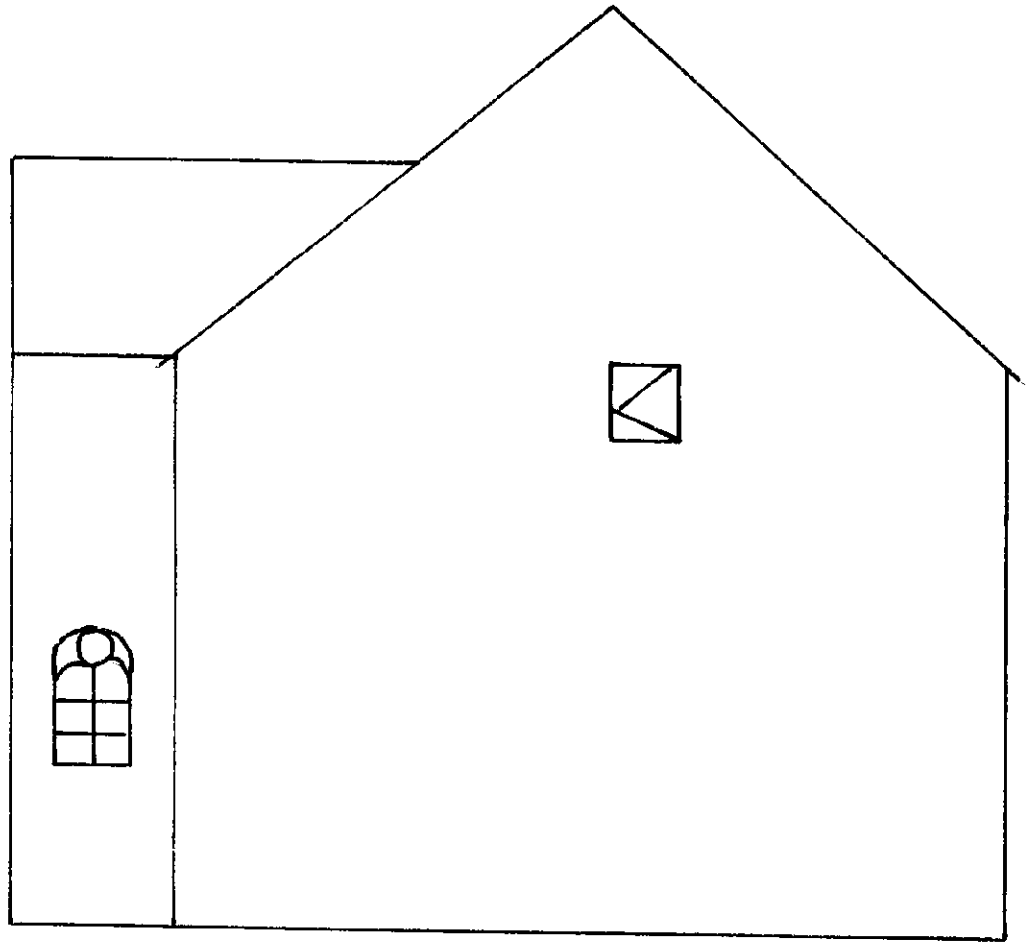

1:50

Revised Front elevation to include gable and with Pitch of 35° to give a ridge height of approximately 1·2m

Mill cottage. Mill Lane
Lower tean
ST10 4LL

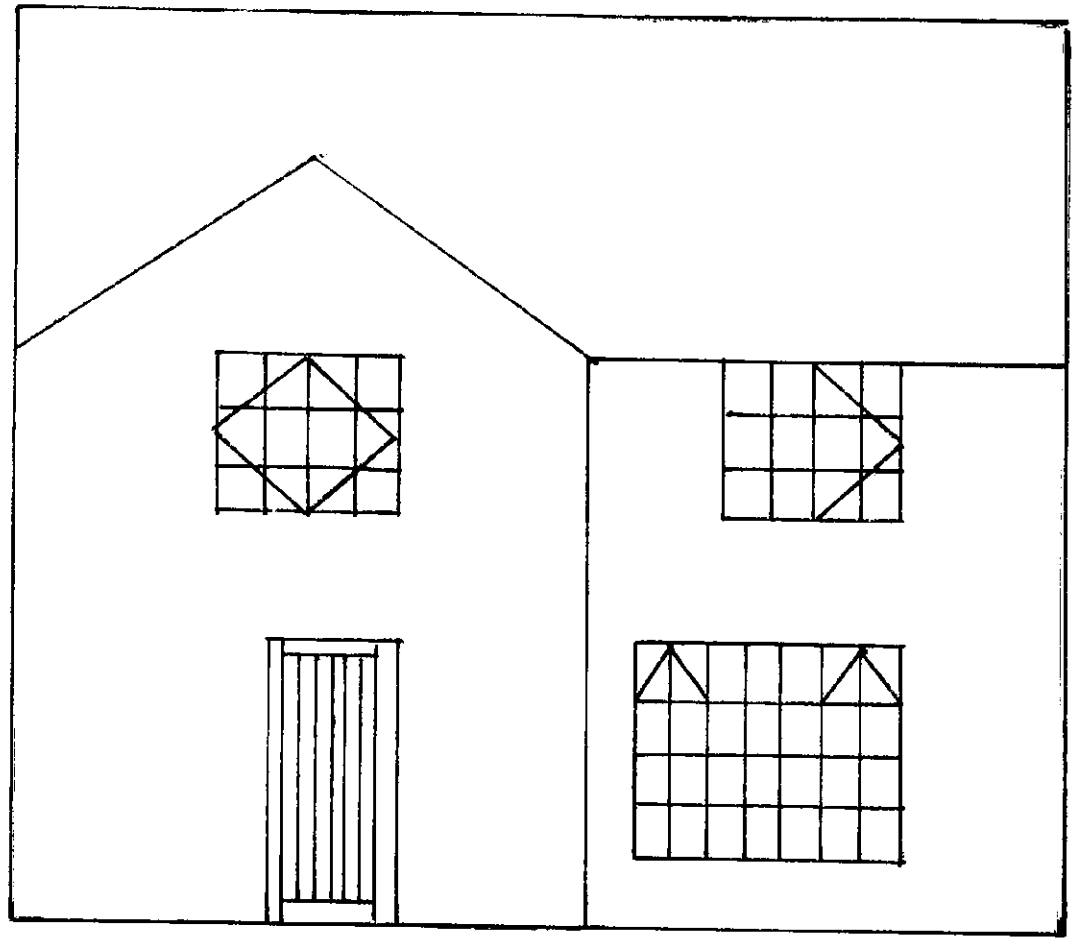

1:50 N.E. VIEW

Reference:	

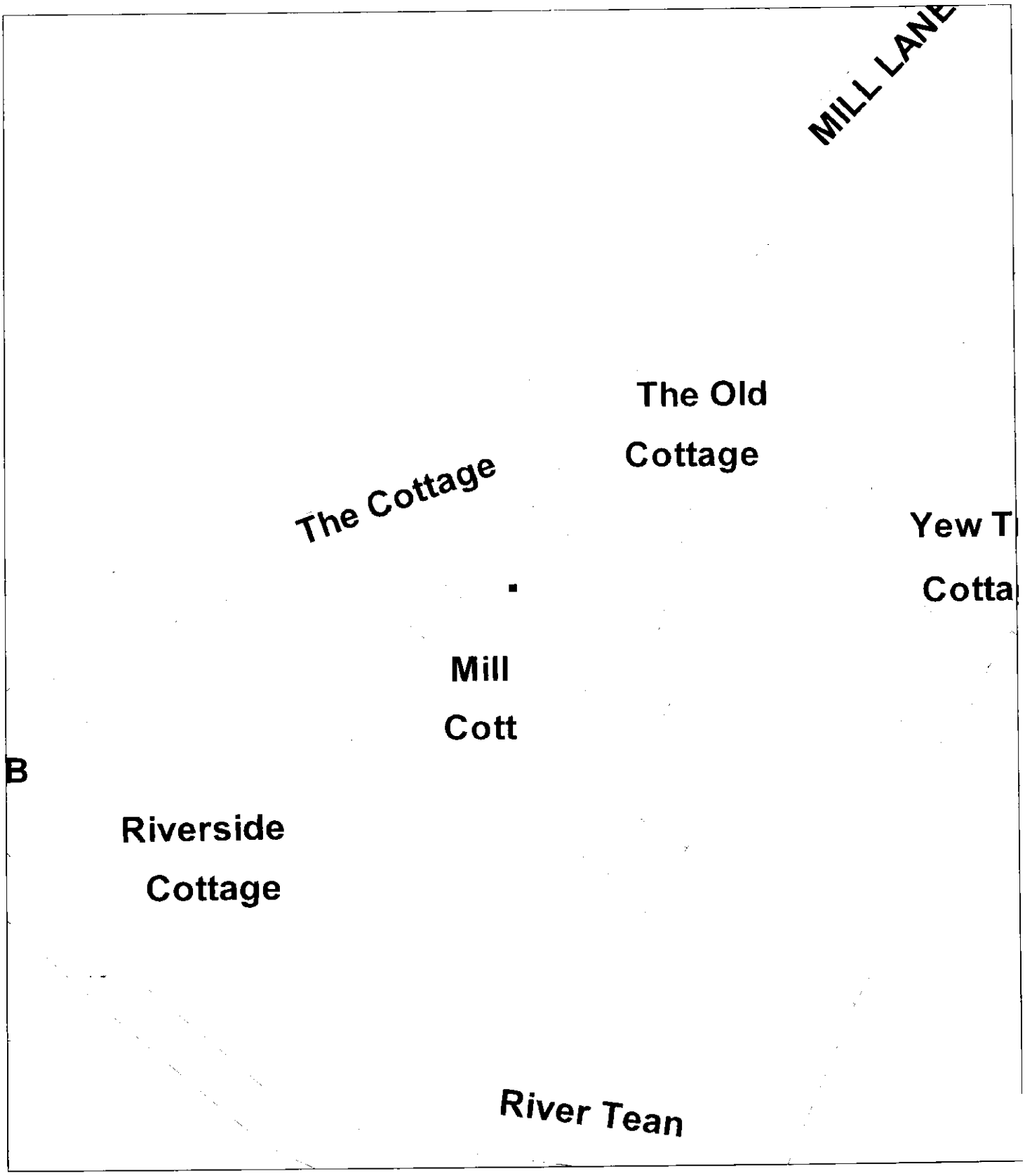

Scale : 1:500

This copy has been produced specifically for the Map Return Scheme purposes only. No further copies may be made.

© Crown copyright. All rights reserved.
Staffordshire Moorlands District Council. Licence no. 100018384. 2007.

Organisation	Not Set
Department	Not Set
Description	Not Set

H.M. LAND REGISTRY

TITLE NUMBER	
SF 289229	
ORDNANCE SURVEY PLAN REFERENCE: SK 0138	SECTION B
COUNTY: STAFFORDSHIRE — DISTRICT: STAFFORDSHIRE MOORLANDS	Scale 1/1250 Enlarged from 1/2500
	© Crown copyright 1986

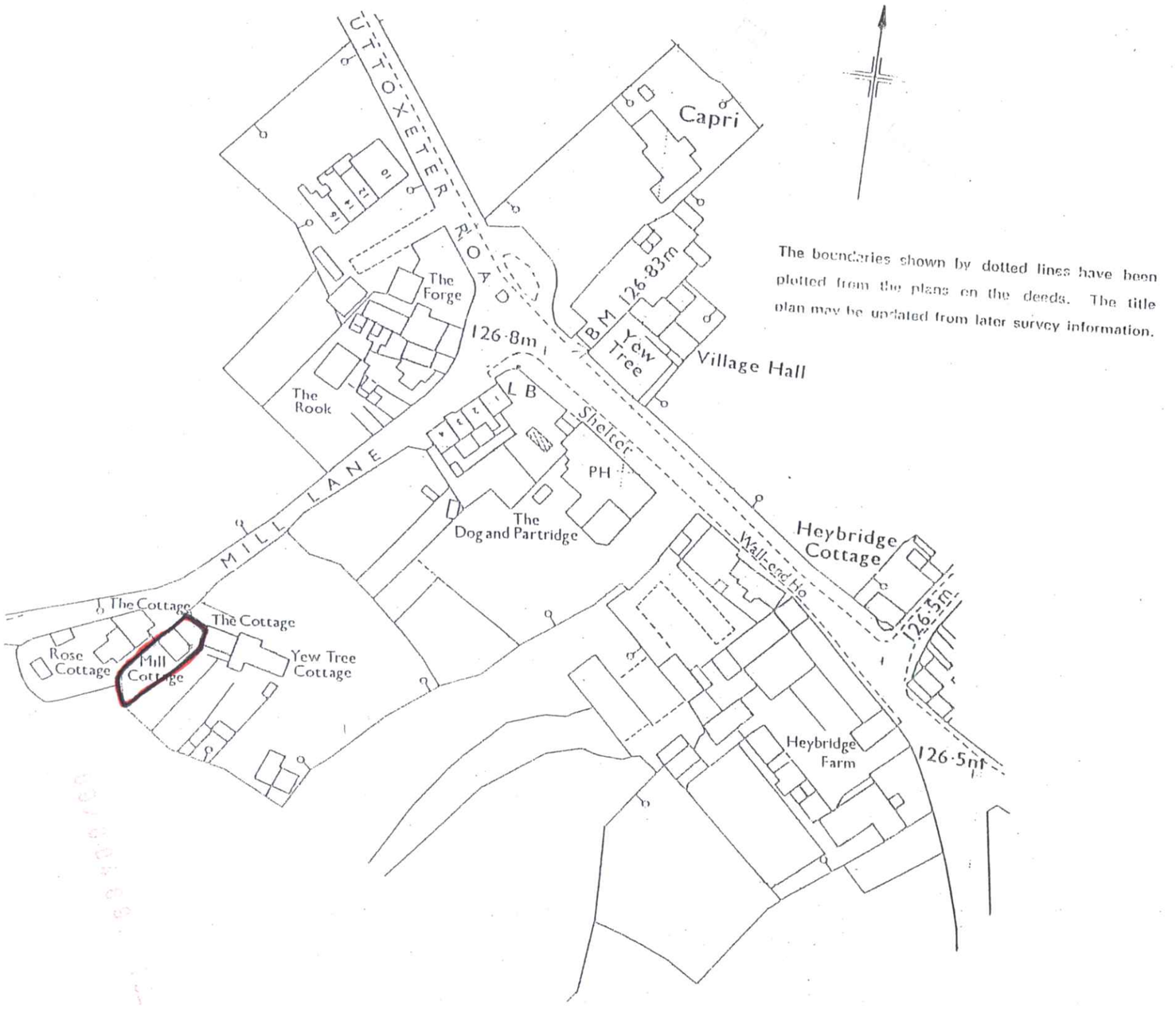

The boundaries shown by dotted lines have been plotted from the plans on the deeds. The title plan may be updated from later survey information.

FILED PLAN H.M. LAND REGISTRY 12/90

This title plan shows the general position of the boundaries: it does not show the exact line of the boundaries. Measurements scaled from this plan may not match measurements between the same points on the ground.
For more information see Land Registry Public Guide 7 - *Title Plans*.
This official copy shows the state of the title plan on **11 July 2005** at **12:17:05**. It may be subject to distortions in scale.
Under s.67 of the Land Registration Act 2002, this copy is admissable in evidence to the same extent as the original.
Issued on 11 July 2005.
© Crown copyright. Produced by HMLR. Further reproduction in whole or part is prohibited without the prior written permission of Ordnance Survey. Licence Number GD272728.
This title is dealt with by the **Birkenhead (Old Market) District Land Registry.**