







SCHEDULE

Sc	Scotswood	3b5p 2st	1021 sq ft / 94.85 sqm	1
Dn	Denham	2b4p 2st	787 sq ft / 73.11 sqm	6
Fdc	Fanceford C	4b5p 2st	1288 sq ft / 119.65 sqm	1
Fd	Fanceford	4b5p 2st	1276 sq ft / 118.50 sqm	4
Hy	Handbury	3b5p 2st	959 sq ft / 89.09 sqm	1
Kn	Kellaton	2b4p 2st	743 sq ft / 69.02 sqm	2
My	Marksbury	3b5p 2st	988 sq ft / 91.78 sqm	2
Th	Thatcham	2b4p 2st	816 sq ft / 75.80 sqm	1
Wd	Westwood	3b5p 2st	909 sq ft / 84.44 sqm	5
Wn	Weston	2b4p 2st	680 sq ft / 63.17 sqm	8

Total 31

AFFORDABLE PLOTS: 3,4,5 & 13-19 INCL.

-  Denotes trees to be retained
-  Denotes trees to be removed
-  Denotes 1.8m high, close board fence
-  Denotes 1.8m high wall
-  Denotes 1.8m high, lockable gate position
-  Denotes 0.9m high metal railings

TO BE READ IN CONJUNCTION WITH

E	Notes added re loss of 3m wide section of hedge to allow for new access to the site from the south.	20.03.15	RW
D	Metal railings, kissing gate, & railings omitted. Additional car parking shown adj. plots 19/20 and to parking court.	18.03.15	NB
C	adj. plot 21. Authorised by L.C.	22.01.15	LC
B	Metal railings and kissing gate shown to footpath link removed from adjoining area of open space. Authorised by N.R.	05.11.14	RW
A	plots 20 & 21 repositioned to allow for main foul water sewer outlet to existing system. Authorised by L.C.	27.10.14	RW
	5.6 & 12.13. Authorised by N.R.		NR

ISSUE	REVISION	DRG NUMBER	DATE	BY	CHK
SCALE	1:250 @ A1	RG-301-02			E
DATE	30.07.14	GROSS ACREAGE	-		acres
DRAWN	MB	NET ACREAGE	-		acres
CHECK	MR	COVERAGE	-		sq.ft

SITE LAYOUT

PROJECT
RUSSELL GROVE,
WERRINGTON

LOVELL

UNIT E, PINWOOD, BELL HEATH WAY
WOODGATE BUSINESS PARK
WOODGATE VALLEY, BIRMINGHAM, B32 3BZ
TEL (0121) 421 8300 FAX (0121) 421 8210
© LOVELL PARTNERSHIPS LIMITED 2014

